

## Fares

### How to calculate your fare?

Fares are calculated based on the number of zones you travel through during your journey.

To calculate your fare, subtract the lowest zone you have travelled in or through, from the highest zone you have travelled in or through, and add one zone.

This will determine the correct number of zones you will be charged.

## Hail 'n' ride

Kinetic offer hail 'n' ride services which allow you to board and get off the bus between the regular, scheduled stops. For safety reasons, hail 'n' ride is not offered in some parts of Mackay.

## Ticketing info

### Translink single:

One-way ticket to reach your destination, including transfers within two hours on any Translink service.

### Translink daily:

Unlimited travel within the zones purchased until the last service scheduled on the day of issue, valid on all Translink services.

### Translink weekly:

Unlimited travel within the zones purchased for one week (seven consecutive days) from the date of issue, valid on all Translink services.

## Concessions

Information on discounts and concessions is available at [translink.com.au](https://translink.com.au)

## Timetables

All timetables are available at: [translink.com.au](https://translink.com.au)

Due to unforeseen circumstances, details on this timetable may change.



Download the MyTranslink app for the most up-to-date bus information on bus timetables, maps and journey planning.

## Timetable information

### How to read this timetable

1. Use the route map to the two timing points your stop is located between.
2. Find these points on the timetable. Your bus is scheduled to arrive between the times shown for these points. For example, if your bus stop is situated between timing points A and B on the map, then the bus is scheduled to arrive between the times listed for A and B. Please be advised that the times shown are approximate. We ask that passengers be at the bus stop no less than five minutes prior to the scheduled departure time.

## Travel tips

1. Pre-plan your trip with **MyTranslink** app, visit [translink.com.au](https://translink.com.au) or call **13 12 30**.
2. If you have a concession card, have it ready to show the driver.
3. Read the number top right on the approaching bus to check it's the service you want.
4. Raise your hand to signal to the driver that you want the bus to stop.
5. On the bus, find your seat. If you need to stand, hold on to a handle.
6. Ring the bell to let the driver know your stop is next, and remain seated until the bus stops.
7. Wait for the bus to move away and check the road is clear before crossing the road. If you are within 20m of a designated crossing, you must use that crossing.



# 309, 310

**309** Caneland station to Sarina

**310** Caneland station to Mirani

Effective from **25 March 2024**

## Route descriptions

**309** Caneland station to Sarina servicing City, South Mackay and Paget. Operates 5 days.

**310** Caneland station to Mirani servicing City, Walkerston and Marian. Operates 5 days.



Your **Mackay to Walkerston, Mirani and Sarina** bus operator

**K/NET/C**  
moving people



© The State of Queensland (Department of Transport and Main Roads) 2024  
Route 309/310 printed February 2024

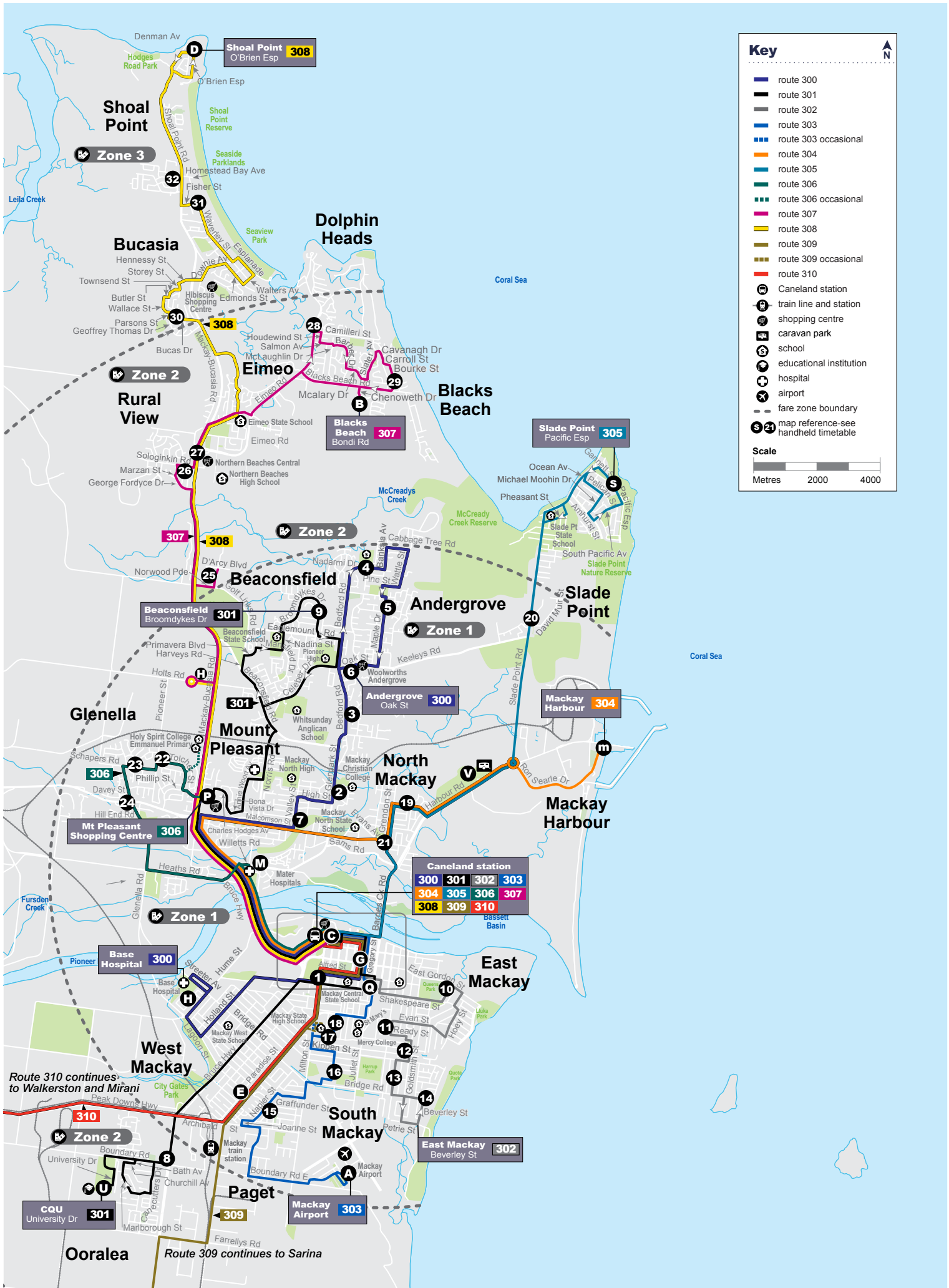


Routes



300, 301, 302, 303, 304, 305, 306, 307, 308, 309, 310

Route map



**Key**

- route 300
- route 301
- route 302
- route 303
- route 303 occasional
- route 304
- route 305
- route 306
- route 306 occasional
- route 307
- route 308
- route 309
- route 309 occasional
- route 310

- Caneland station
- train line and station
- shopping centre
- caravan park
- school
- educational institution
- hospital
- airport
- fare zone boundary
- map reference-see handheld timetable

**Scale**

Metres 2000 4000

**Caneland station**

300	301	302	303
304	305	306	307
308	309	310	

Route 310 continues to Walkerston and Mirani

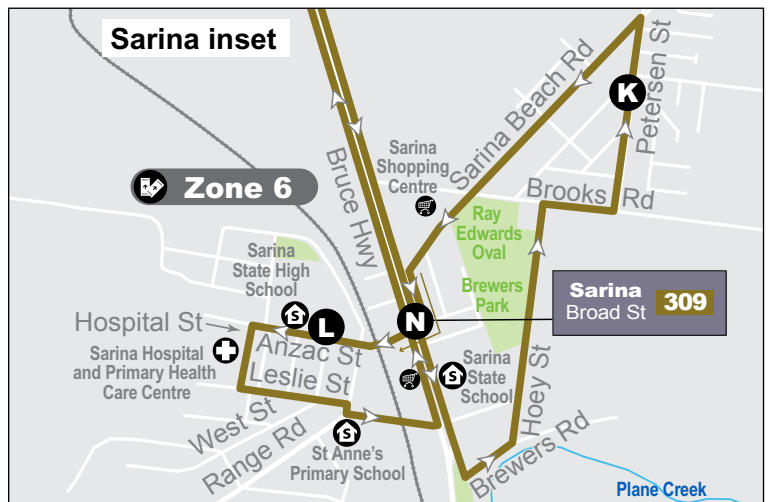
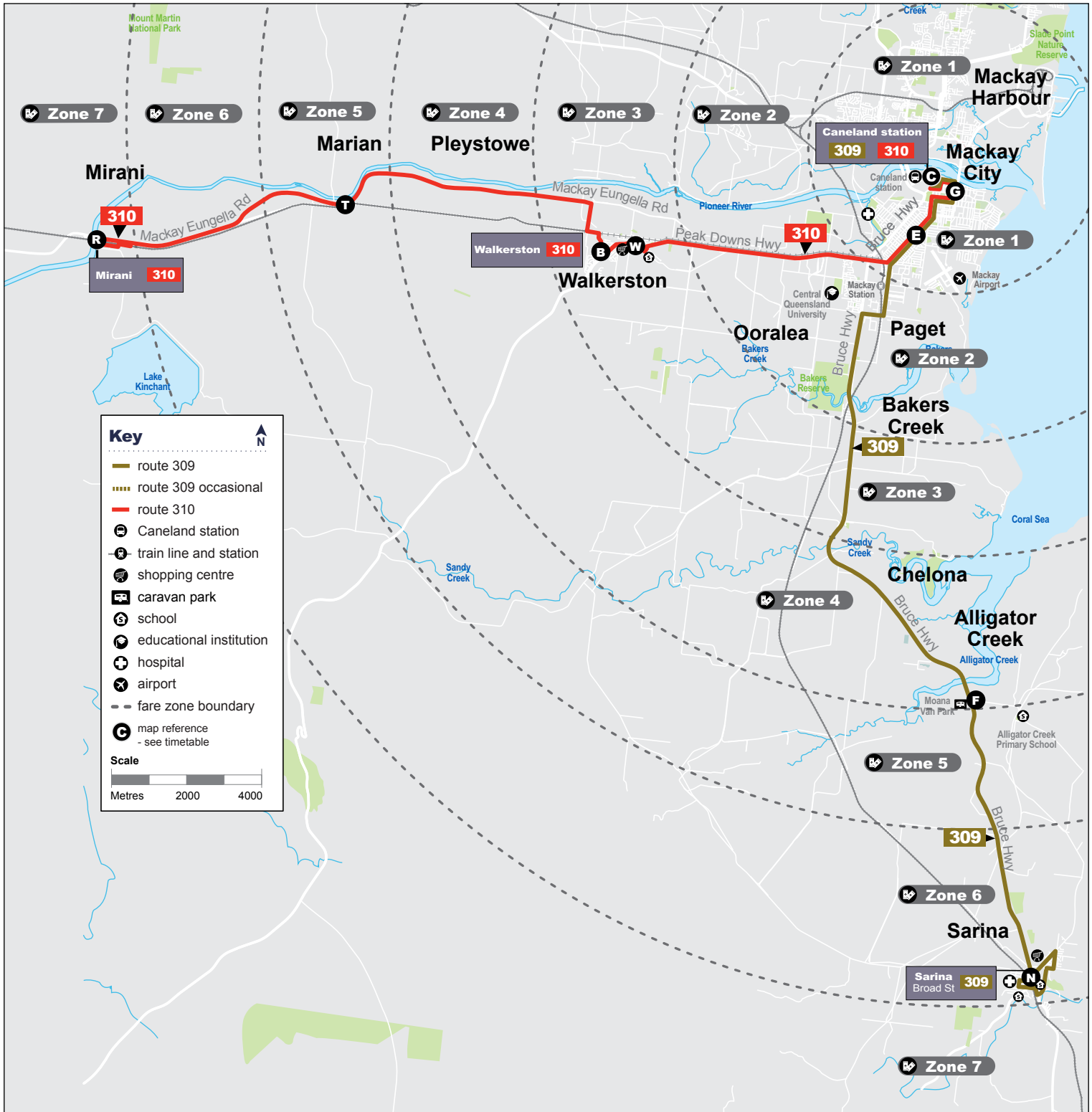
Route 309 continues to Sarina



Routes

**309, 310**

# Route map





# Caneland station to Sarina

servicing City, South Mackay and Paget

## Monday to Friday

map ref	Route number	309	309	309	309	309
		am	am	pm	pm	pm
<b>C</b>	Caneland station, stop A	6:00	9:00	12:00	3:00	6:00
<b>G</b>	City, Gregory St	6:03	9:03	12:03	3:05	6:03
<b>HS</b>	Mackay State High School	.....	.....	.....	3:12	.....
<b>E</b>	South Mackay, Paradise St	6:11	9:11	12:11	3:17	6:11
<b>F</b>	Moana Van Park	6:22	9:22	12:22	3:37	6:22
<b>N</b>	Sarina, Broad St	6:44	9:44	12:44	3:49	6:44
<b>K</b>	Sarina, Petersen St	6:48	9:48	12:48	3:53	6:48
<b>L</b>	Sarina, Anzac St	6:52	9:52	12:52	3:58	6:52
<b>N</b>	Sarina, Broad St	6:56	9:56	12:56	4:02	6:56



# Sarina to Caneland station

servicing Paget, South Mackay and City

## Monday to Friday

map ref	Route number	309	309	309	309	309
		am	am	pm	pm	pm
<b>K</b>	Sarina, Petersen St	6:48	9:48	12:48	3:53	6:48
<b>L</b>	Sarina, Anzac St	6:52	9:52	12:52	3:58	6:52
<b>N</b>	Sarina, Broad St	7:01	10:01	1:01	4:02	7:01
<b>F</b>	Moana Van Park	7:11	10:11	1:11	4:12	7:11
<b>E</b>	South Mackay, Paradise St	7:33	10:33	1:33	4:34	7:33
<b>G</b>	City, Gregory St	7:41	10:41	1:41	4:42	7:41
<b>C</b>	Caneland station, stop A	7:45	10:45	1:45	4:46	7:45



# Caneland station to Mirani

servicing City, Walkerston and Marian

## Monday to Friday

map ref	Route number	310	310	310	310
		am	am	pm	pm
<b>C</b>	Caneland station, stop A	6:31	9:31	2:31	5:31
<b>G</b>	City, Gregory St	6:34	9:34	2:34	5:34
<b>E</b>	South Mackay, Paradise St	6:39	9:39	2:39	5:39
<b>W</b>	Walkerston, Creek St	6:59	10:03	3:03	5:59
<b>T</b>	Marian	.....	10:16	3:16	.....
<b>R</b>	Mirani	.....	10:31	3:31	.....
<b>B</b>	Walkerston, Barlow St	7:03	.....	.....	6:03



# Mirani to Caneland station

servicing Marian, Walkerston, and City

## Monday to Friday

map ref	Route number	310	310	310	310
		am	am	pm	pm
<b>R</b>	Mirani	.....	10:31	3:31	.....
<b>T</b>	Marian	.....	10:46	3:46	.....
<b>B</b>	Walkerston, Barlow St	7:03	.....	.....	6:03
<b>W</b>	Walkerston, Creek St	7:07	10:54	3:54	6:07
<b>E</b>	South Mackay, Paradise St	7:26	11:17	4:17	6:26
<b>G</b>	City, Gregory St	7:31	11:22	4:22	6:31
<b>C</b>	Caneland station, stop A	7:35	11:26	4:26	6:35

