

## Fares

### How to calculate your fare?

Fares are calculated based on the number of zones you travel through during your journey.

To calculate your fare, subtract the lowest zone you have travelled in or through, from the highest zone you have travelled in or through, and add one zone.

This will determine the correct number of zones you will be charged.

## Ticketing info

### Translink single:

One-way ticket to reach your destination, including transfers within two hours on any Translink service.

### Translink daily:

Unlimited travel within the zones purchased until the last service scheduled on the day of issue, valid on all Translink services.

### Translink weekly:

Unlimited travel within the zones purchased for one week (seven consecutive days) from the date of issue, valid on all Translink services.

## Concessions

Information on discounts and concessions is available at [translink.com.au](http://translink.com.au)

## Timetables

All timetables are available at: [translink.com.au](http://translink.com.au)

**Note:** see separate timetable for route 950 to Crows Nest, and Translink on demand service to East Toowoomba, Rangeville and key locations.

## Timetable information

### How to read this timetable

1. Use the route map to the two timing points your stop is located between.
2. Find these points on the timetable. Your bus is scheduled to arrive between the times shown for these points. For example, if your bus stop is situated between timing points S and C on the map, then the bus is scheduled to arrive between the times listed for S and C.

Please be advised that the times shown are approximate. We ask that passengers be at the bus stop no less than five minutes prior to the scheduled departure time.

## Travel tips

1. Pre-plan your trip with **MyTranslink** app, visit [translink.com.au](http://translink.com.au) or call **1312 30**.
2. If you have a concession card, have it ready to show the driver.
3. Read the number top right on the approaching bus to check it's the service you want.
4. Raise your hand to signal to the driver that you want the bus to stop.
5. On the bus, find your seat. If you need to stand, hold on to a handle.
6. Ring the bell to let the driver know your stop is next, and remain seated until the bus stops.
7. Wait for the bus to move away and check the road is clear before crossing the road. If you are within 20m of a designated crossing, you must use that crossing.

Your **Toowoomba** bus operator

## Route descriptions

### 904 City to UniSQ via Centenary Heights

servicing Toowoomba bus station, Grand Central SC and Toowoomba Plaza.  
Operates Monday to Saturday.

### 905 City to UniSQ and Westbrook via Kearneys Spring

servicing Toowoomba bus station Grand Central and Clifford Gardens SC, Toowoomba Hospital, Toowoomba Plaza and Drayton.  
Operates 7 days.

### 906 Airport Estate to Toowoomba Plaza via City, servicing

Wilsonton and Clifford Gardens SC, Toowoomba bus station, Grand Central SC and Toowoomba Plaza.  
Operates Monday to Saturday.

### 907 Wilsonton Heights to UniSQ via City

servicing Palm Lake Resort, Wilsonton SC, Toowoomba bus station, Grand Central, Clifford Gardens and Westridge SC.  
Operates 7 days.

Due to unforeseen circumstances, details on this timetable may change.



Download the MyTranslink app for the most up-to-date bus information on bus timetables, maps and journey planning.





© The State of Queensland (Department of Transport and Main Rds) 2023  
Route 901-907 printed September 2023



**901, 902, 903, 904,  
905, 906, 907**

### 901 Harlaxton to UniSQ via City

### 902 Glenvale to City

### 903 Mt Lofty to City

### 904 City to UniSQ via Centenary Heights

### 905 City to UniSQ and Westbrook via Kearneys Spring

### 906 Airport Estate to Toowoomba Plaza via City

### 907 Wilsonton Heights to UniSQ via City

Effective from 25 September 2023

## Route descriptions

### 901 Harlaxton to UniSQ via City, servicing Toowoomba bus station, Grand Central SC, Toowoomba Hospital and Clifford Gardens SC. Operates 7 days.

### 902 Glenvale to City servicing Toowoomba bus station, Grand Central SC, Toowoomba Hospital and Clifford Gardens SC. Operates Monday to Saturday.

### 903 Mt Lofty to City servicing Toowoomba bus station, Toowoomba SHS and TAFE Queensland South West. Operates Monday to Saturday.



Translating and  
Interpreting Service  
**131 450.**





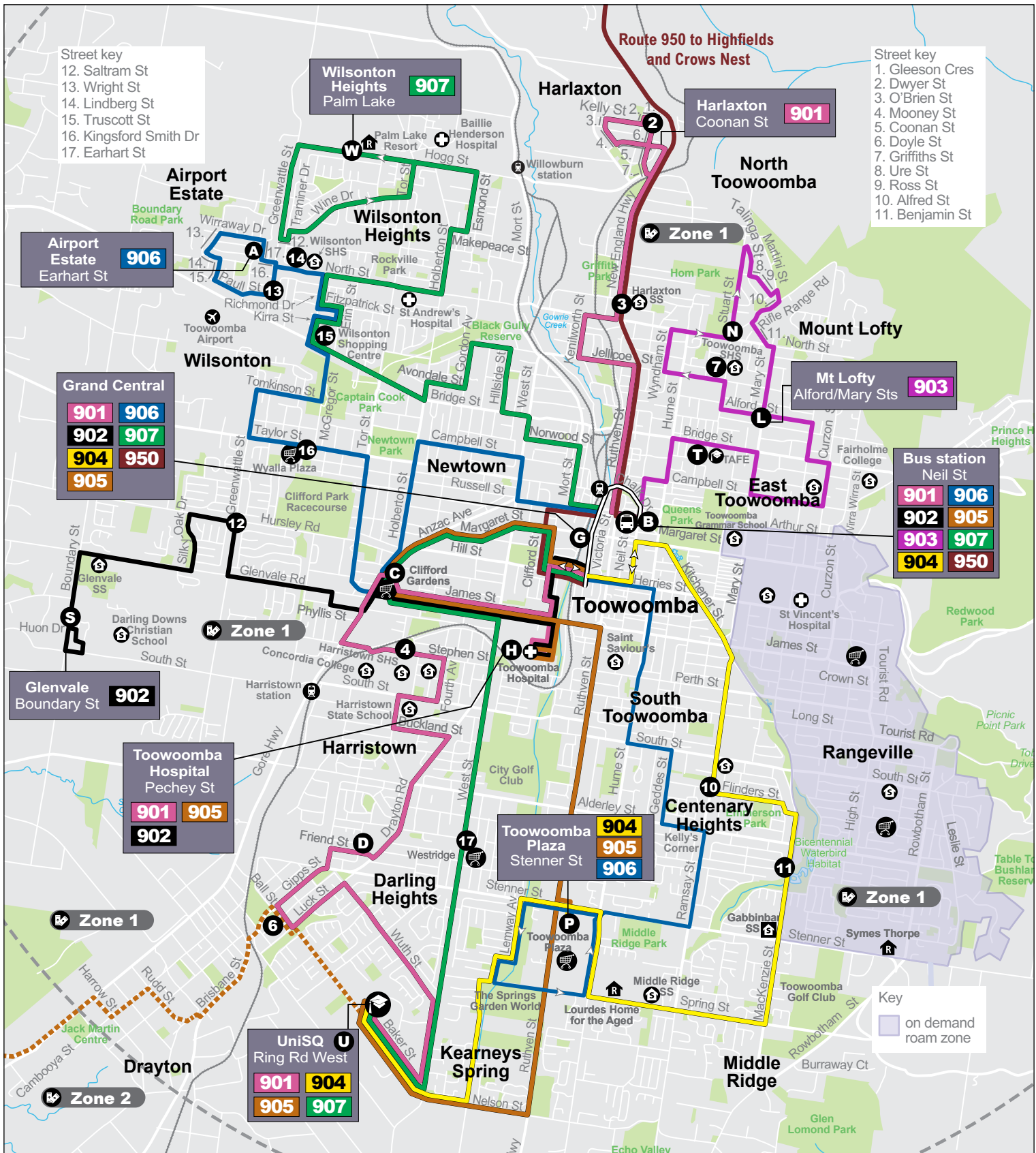




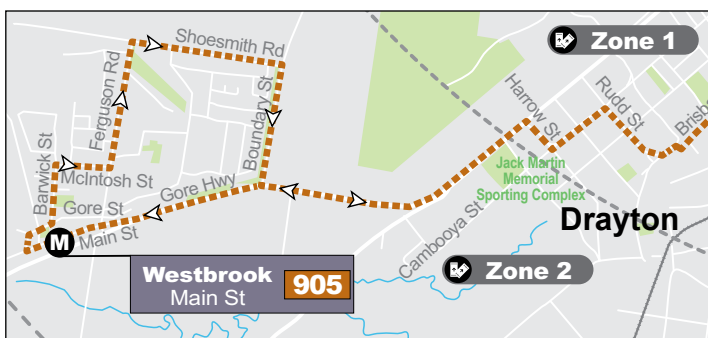
### Routes

# 901, 902, 903, 904, 905, 906, 907

# Toowoomba bus routes



## Route 905 to Westbrook



### Key

- route 901
  - route 902
  - route 903
  - route 904
  - route 905
  - route 905 occasional
  - route 906
  - route 907
  - route 950
  - common route in cbd
  - train line and station
  - shopping centre
  - retirement community
  - school
  - educational institution
  - hospital
  - airport
  - fare zone boundary
  - map reference - see timetable
- Scale**  
 Metres 750 1500



# Harlaxton to UniSQ via City

servicing Toowoomba bus station, Grand Central SC, Toowoomba Hospital, Clifford Gardens SC, Harristown and Drayton

## Monday to Friday

map ref	Route number	901	901	901	901	901	901	901	901	901	901	901	901	901	901	901	901	901	
		am	am	am	am	am	am	am	am	am	pm	pm	pm	pm	pm	pm	pm	pm	
2	Harlaxton (Coonan Street)	5:54	6:54	7:24	7:54	8:24	8:54	9:24	10:11	11:11	12:11	1:11	2:30	3:20	3:49	4:15	4:45	5:15	5:45
3	Harlaxton State School	6:02	7:02	7:32	8:02	8:32	9:02	9:32	10:19	11:19	12:19	1:19	2:38	3:28	3:57	4:23	4:53	5:23	5:53
7	Toowoomba SHS	.....	.....	.....	.....	8:36	.....	.....	.....	.....	.....	.....	.....	.....	.....	.....	.....	.....	.....
B	Toowoomba bus station Bay 2A	6:12	7:12	7:42	8:12	8:50	9:12	9:42	10:29	11:29	12:29	1:29	2:48	3:38	4:07	4:33	5:03	5:33	6:03
G	Grand Central SC Stop B	6:17	7:17	7:47	8:17	8:55	9:17	9:47	10:34	11:34	12:34	1:34	2:53	3:43	4:12	4:38	5:08	5:38	6:08
H	Toowoomba Hospital	6:23	7:23	7:53	8:23	9:01	9:23	9:53	10:40	11:40	12:40	1:40	2:59	3:49	4:18	4:44	5:14	5:44	6:14
C	Clifford Gardens SC	6:29	7:29	7:59	8:29	9:07	9:29	9:59	10:46	11:46	12:46	1:46	3:05	3:55	4:24	4:50	5:20	5:50	6:20
4	Harristown State Schools	6:34	7:34	8:04	8:34	9:12	9:34	10:04	10:51	11:51	12:51	1:51	3:10	4:00	4:29	4:55	5:25	5:55	6:25
D	Drayton Villas	6:40	7:40	8:10	8:40	9:18	9:40	10:10	10:57	11:57	12:57	1:57	3:16	4:06	4:35	5:01	5:31	6:01	6:31
6	Drayton Bowls	6:46	7:46	8:16	8:46	9:24	9:46	10:16	11:03	12:03	1:03	2:03	3:22	4:12	4:41	5:07	5:37	6:07	6:37
U	UniSQ(Ring Rd West)	6:57	7:57	8:27	8:57	9:35	9:57	10:27	11:14	12:14	1:14	2:14	3:33	4:23	4:52	5:18	5:48	6:18	6:48



# Harlaxton to UniSQ via City

servicing Toowoomba bus station, Grand Central SC, Toowoomba Hospital, Clifford Gardens SC, Harristown and Drayton

## Saturday

## Sunday

map ref	Route number	901	901	901	901	901	901	901	901	901	901	901	901	901	901	901	901
		am	am	am	pm	pm	pm	pm	pm	am	am	am	pm	pm	pm	pm	pm
2	Harlaxton (Coonan Street)	9:11	10:11	11:11	12:11	1:11	2:11	3:11	4:11	9:19	10:19	11:19	12:19	1:19	2:19	3:19	4:19
3	Harlaxton State School	9:19	10:19	11:19	12:19	1:19	2:19	3:19	4:19	9:27	10:27	11:27	12:27	1:27	2:27	3:27	4:27
B	Toowoomba bus station Bay 2A	9:29	10:29	11:29	12:29	1:29	2:29	3:29	4:29	9:37	10:37	11:37	12:37	1:37	2:37	3:37	4:37
G	Grand Central SC Stop B	9:34	10:34	11:34	12:34	1:34	2:34	3:34	4:34	9:42	10:42	11:42	12:42	1:42	2:42	3:42	4:42
H	Toowoomba Hospital	9:40	10:40	11:40	12:40	1:40	2:40	3:40	4:40	9:48	10:48	11:48	12:48	1:48	2:48	3:48	4:48
C	Clifford Gardens SC	9:46	10:46	11:46	12:46	1:46	2:46	3:46	4:46	9:54	10:54	11:54	12:54	1:54	2:54	3:54	4:54
4	Harristown State Schools	9:51	10:51	11:51	12:51	1:51	2:51	3:51	4:51	9:59	10:59	11:59	12:59	1:59	2:59	3:59	4:59
D	Drayton Villas	9:57	10:57	11:57	12:57	1:57	2:57	3:57	4:57	10:05	11:05	12:05	1:05	2:05	3:05	4:05	5:05
6	Drayton Bowls	10:03	11:03	12:03	1:03	2:03	3:03	4:03	5:03	10:11	11:11	12:11	1:11	2:11	3:11	4:11	5:11
U	UniSQ(Ring Rd West)	10:14	11:14	12:14	1:14	2:14	3:14	4:14	5:14	10:22	11:22	12:22	1:22	2:22	3:22	4:22	5:22



# Glenvale to City

servicing Clifford Gardens SC, Toowoomba Hospital, and Grand Central SC

## Monday to Friday

## Saturday

map ref	Route number	902	902	902	902	902	902	902	902	902	902	902	902	902	902	902	902	902	902
		am	am	am	am	pm	pm	pm	pm	pm	pm	am	am	am	am	pm	pm	pm	pm
S	Glenvale (Boundary St)	7:38	8:38	9:38	10:38	11:38	12:38	1:38	2:38	3:47	4:38	8:38	9:38	10:38	11:38	12:38	1:38	2:38	3:38
12	Glenvale (Greenwattle/Hursley)	7:45	8:45	9:45	10:45	11:45	12:45	1:45	2:45	3:54	4:45	8:45	9:45	10:45	11:45	12:45	1:45	2:45	3:45
C	Clifford Gardens SC	7:52	8:52	9:52	10:52	11:52	12:52	1:52	2:52	4:01	4:52	8:52	9:52	10:52	11:52	12:52	1:52	2:52	3:52
H	Toowoomba Hospital	7:59	8:59	9:59	10:59	11:59	12:59	1:59	2:59	4:08	4:59	8:59	9:59	10:59	11:59	12:59	1:59	2:59	3:59
G	Grand Central SC Stop A	8:05	9:05	10:05	11:05	12:05	1:05	2:05	3:05	4:14	5:05	9:05	10:05	11:05	12:05	1:05	2:05	3:05	4:05
B	Toowoomba bus station Bay 2C	8:11	9:11	10:11	11:11	12:11	1:11	2:11	3:11	4:20	5:11	9:11	10:11	11:11	12:11	1:11	2:11	3:11	4:11



# Mt Lofty to City

servicing Toowoomba TAFE and Toowoomba bus station

## Monday to Friday

## Saturday

map ref	Route number	903	903	903	903	903	903	903	903	903	903	903	903	903	903	903	903	903	903	903	
		am	am	am	am	am	pm	pm	pm	pm	pm	am	am	am	am	pm	pm	pm	pm	pm	
L	Mount Lofty (Alford/Mary)	7:10	8:31	9:31	10:31	11:31	12:31	1:31	2:31	3:35	4:32	5:31	8:31	9:31	10:31	11:31	12:31	1:31	2:31	3:31	4:31
7	Toowoomba SHS	.....	8:32	.....	.....	.....	.....	.....	.....	3:36	.....	.....	.....	.....	.....	.....	.....	.....	.....	.....	.....
N	Harlaxton (North/Stuart)	7:14	8:36	9:35	10:35	11:35	12:35	1:35	2:35	3:40	4:36	5:35	8:35	9:35	10:35	11:35	12:35	1:35	2:35	3:35	4:35
L	Mount Lofty (Alford/Mary)	7:20	8:42	9:41	10:41	11:41	12:41	1:41	2:41	3:46	4:42	5:41	8:41	9:41	10:41	11:41	12:41	1:41	2:41	3:41	4:41
T	Toowoomba TAFE (Bridge St)	7:27	8:49	9:48	10:48	11:48	12:48	1:48	2:48	3:53	4:49	5:48	8:48	9:48	10:48	11:48	12:48	1:48	2:48	3:48	4:48
B	Toowoomba bus station Bay 2C	7:35	8:57	9:56	10:56	11:56	12:56	1:56	2:56	4:01	4:57	5:56	8:56	9:56	10:56	11:56	12:56	1:56	2:56	3:56	4:56

### Explanations

SC = Shopping Centre

SHS = State High School

UniSQ= University of Southern Queensland (Toowoomba)



# UniSQ to Harlaxton via City

servicing Drayton, Harristown, Clifford Gardens SC, Toowoomba Hospital, Grand Central SC and Toowoomba bus station

## Monday to Friday

map ref	Route number	901 am	901 am	901 am	901 am	901 am	901 am	901 am	901 pm	901 pm	901 pm	901 pm	901 pm	901 pm	901 pm	901 pm	
U	UniSQ(Ring Rd West)	7:15	7:45	8:15	8:50	9:15	10:15	11:15	12:15	1:15	2:15	2:55	3:34	4:04	4:34	5:04	5:34
G	Drayton Bowls	7:22	7:52	8:22	8:57	9:22	10:22	11:22	12:22	1:22	2:22	3:02	3:41	4:11	4:41	5:11	5:41
D	Drayton Villas	7:25	7:55	8:25	9:00	9:25	10:25	11:25	12:25	1:25	2:25	3:05	3:44	4:14	4:44	5:14	5:44
A	Harristown State Schools	7:30	8:00	8:30	9:05	9:30	10:30	11:30	12:30	1:30	2:30	3:10	3:49	4:19	4:49	5:19	5:49
C	Clifford Gardens SC	7:36	8:06	8:36	9:11	9:36	10:36	11:36	12:36	1:36	2:36	3:16	3:55	4:25	4:55	5:25	5:55
H	Toowoomba Hospital	7:43	8:13	8:43	9:18	9:43	10:43	11:43	12:43	1:43	2:43	3:23	4:02	4:32	5:02	5:32	6:02
G	Grand Central SC Stop A	7:49	8:19	8:49	9:24	9:49	10:49	11:49	12:49	1:49	2:49	3:29	4:08	4:38	5:08	5:38	6:08
B	Toowoomba bus station Bay 3A	7:55	8:25	8:55	9:30	9:55	10:55	11:55	12:55	1:55	2:55	3:35	4:14	4:44	5:14	5:44	6:14
7	Toowoomba SHS	.....	.....	.....	.....	.....	.....	.....	.....	.....	3:06	.....	.....	.....	.....	.....	
3	Harlaxton State School	8:04	8:34	9:04	9:39	10:04	11:04	12:04	1:04	2:04	3:13	3:44	4:23	4:53	5:23	5:53	6:23
2	Harlaxton (Coonan Street)	8:09	8:39	9:09	9:44	10:09	11:09	12:09	1:09	2:09	3:18	3:49	4:28	4:58	5:28	5:58	6:28



# UniSQ to Harlaxton via City

servicing Drayton, Harristown, Clifford Gardens SC, Toowoomba Hospital, Grand Central SC and Toowoomba bus station

## Saturday

## Sunday

map ref	Route number	901 am	901 am	901 am	901 pm	901 pm	901 pm	901 pm	901 pm	901 am	901 am	901 am	901 pm	901 pm	901 pm	901 pm	
U	UniSQ(Ring Rd West)	9:15	10:15	11:15	12:15	1:15	2:15	3:15	4:15	9:24	10:24	11:24	12:24	1:24	2:24	3:24	4:24
G	Drayton Bowls	9:22	10:22	11:22	12:22	1:22	2:22	3:22	4:22	9:31	10:31	11:31	12:31	1:31	2:31	3:31	4:31
D	Drayton Villas	9:25	10:25	11:25	12:25	1:25	2:25	3:25	4:25	9:34	10:34	11:34	12:34	1:34	2:34	3:34	4:34
A	Harristown State Schools	9:30	10:30	11:30	12:30	1:30	2:30	3:30	4:30	9:39	10:39	11:39	12:39	1:39	2:39	3:39	4:39
C	Clifford Gardens SC	9:36	10:36	11:36	12:36	1:36	2:36	3:36	4:36	9:45	10:45	11:45	12:45	1:45	2:45	3:45	4:45
H	Toowoomba Hospital	9:43	10:43	11:43	12:43	1:43	2:43	3:43	4:43	9:52	10:52	11:52	12:52	1:52	2:52	3:52	4:52
G	Grand Central SC Stop A	9:49	10:49	11:49	12:49	1:49	2:49	3:49	4:49	9:58	10:58	11:58	12:58	1:58	2:58	3:58	4:58
B	Toowoomba bus station Bay 3A	9:55	10:55	11:55	12:55	1:55	2:55	3:55	4:55	10:04	11:04	12:04	1:04	2:04	3:04	4:04	5:04
3	Harlaxton State School	10:04	11:04	12:04	1:04	2:04	3:04	4:04	5:04	10:13	11:13	12:13	1:13	2:13	3:13	4:13	5:13
2	Harlaxton (Coonan Street)	10:09	11:09	12:09	1:09	2:09	3:09	4:09	5:09	10:18	11:18	12:18	1:18	2:18	3:18	4:18	5:18



# City to Glenvale

servicing Toowoomba bus station, Grand Central SC, Toowoomba Hospital and Clifford Gardens SC

## Monday to Friday

## Saturday

map ref	Route number	902 am	902 am	902 am	902 pm	902 pm	902 pm	902 pm	902 pm	902 pm	902 am	902 am	902 am	902 pm	902 pm	902 pm	902 pm	
B	Toowoomba bus station Bay 2C	9:02	10:02	11:02	12:02	1:02	2:02	3:13	4:04	5:15	9:02	10:02	11:02	12:02	1:02	2:02	3:02	4:02
G	Grand Central SC Stop B	9:07	10:07	11:07	12:07	1:07	2:07	3:18	4:09	5:20	9:07	10:07	11:07	12:07	1:07	2:07	3:07	4:07
H	Toowoomba Hospital	9:13	10:13	11:13	12:13	1:13	2:13	3:24	4:15	5:26	9:13	10:13	11:13	12:13	1:13	2:13	3:13	4:13
C	Clifford Gardens SC	9:19	10:19	11:19	12:19	1:19	2:19	3:30	4:21	5:32	9:19	10:19	11:19	12:19	1:19	2:19	3:19	4:19
12	Glenvale (Greenwattle/Hursley)	9:25	10:25	11:25	12:25	1:25	2:25	3:36	4:27	5:38	9:25	10:25	11:25	12:25	1:25	2:25	3:25	4:25
S	Glenvale (Boundary St)	9:36	10:36	11:36	12:36	1:36	2:36	3:47	4:38	5:49	9:36	10:36	11:36	12:36	1:36	2:36	3:36	4:36



# City to Mt Lofty

servicing Toowoomba bus station and Toowoomba TAFE

## Monday to Friday

## Saturday

map ref	Route number	903 am	903 am	903 am	903 am	903 pm	903 pm	903 pm	903 pm	903 pm	903 pm	903 am	903 am	903 am	903 am	903 pm	903 pm	903 pm	903 pm		
B	Toowoomba bus station Bay 2C	6:56	8:16	9:16	10:16	11:16	12:16	1:16	2:16	3:23	4:20	5:16	8:16	9:16	10:16	11:16	12:16	1:16	2:16	3:16	4:16
T	Toowoomba TAFE (Bridge St)	7:01	8:21	9:21	10:21	11:21	12:21	1:21	2:21	3:28	4:25	5:21	8:21	9:21	10:21	11:21	12:21	1:21	2:21	3:21	4:21
L	Mount Lofty (Alford/Mary)	7:08	8:28	9:28	10:28	11:28	12:28	1:28	2:28	3:35	4:32	5:28	8:28	9:28	10:28	11:28	12:28	1:28	2:28	3:28	4:28

### Explanations

SC = Shopping Centre

SHS = State High School

UniSQ= University of Southern Queensland (Toowoomba)



# UniSQ to City via Centenary Heights

servicing Kearneys Spring, Toowoomba Plaza, Middle Ridge, Grand Central SC and Toowoomba bus station

## Monday to Friday

## Saturday

map ref	Route number	904	904	904	904	904	904	904	904	904	904	904	904	904	904	904	904	904	904		
		am	am	am	am	am	pm	pm	pm	pm	pm	am	am	am	am	pm	pm	pm	pm		
U	UniSQ(Ring Rd West)	7:24	8:12	9:24	10:24	11:24	12:24	1:24	2:24	3:12	4:24	5:24	8:24	9:24	10:24	11:24	12:24	1:24	2:24	3:24	4:24
P	Toowoomba Plaza	7:32	8:20	9:32	10:32	11:32	12:32	1:32	2:32	3:20	4:32	5:32	8:32	9:32	10:32	11:32	12:32	1:32	2:32	3:32	4:32
11	Rangeville (Mackenzie/Debra)	7:40	8:28	9:40	10:40	11:40	12:40	1:40	2:40	3:28	4:40	5:40	8:40	9:40	10:40	11:40	12:40	1:40	2:40	3:40	4:40
10	Centenary Heights (Ramsay St)	7:46	8:34	9:46	10:46	11:46	12:46	1:46	2:46	3:34	4:46	5:46	8:46	9:46	10:46	11:46	12:46	1:46	2:46	3:46	4:46
G	Grand Central SC Stop A	7:58	8:46	9:58	10:58	11:58	12:58	1:58	2:58	3:46	4:58	5:58	8:58	9:58	10:58	11:58	12:58	1:58	2:58	3:58	4:58
B	Toowoomba bus station Bay 3A	8:04	8:52	10:04	11:04	12:04	1:04	2:04	3:04	3:52	5:04	6:04	9:04	10:04	11:04	12:04	1:04	2:04	3:04	4:04	5:04



# Westbrook and UniSQ to City via Kearneys Spring

servicing Drayton, Toowoomba Plaza, Toowoomba Hospital, Clifford Gardens SC, Grand Central SC and Toowoomba bus station

## Monday to Friday

map ref	Route number	905	905	905	905	905	905	905	905	905	905		
		am	am	am	am	am	pm	pm	pm	pm	pm		
M	Westbrook (Main Street)	6:59	.....	8:37	9:40	.....	11:40	.....	1:40	.....	4:37	.....	
U	UniSQ(Ring Rd West)	7:21	7:59	8:59	10:02	11:02	12:02	1:02	2:02	2:59	3:59	4:59	5:59
P	Toowoomba Plaza	7:29	8:07	9:07	10:10	11:10	12:10	1:10	2:10	3:07	4:07	5:07	6:07
K	Toowoomba Hospital	7:38	8:16	9:16	10:19	11:19	12:19	1:19	2:19	3:16	4:16	5:16	6:16
P	Clifford Gardens SC	7:44	8:22	9:22	10:25	11:25	12:25	1:25	2:25	3:22	4:22	5:22	6:22
G	Grand Central SC Stop A	7:52	8:30	9:30	10:33	11:33	12:33	1:33	2:33	3:30	4:30	5:30	6:30
B	Toowoomba bus station Bay 3A	7:58	8:36	9:36	10:39	11:39	12:39	1:39	2:39	3:36	4:36	5:36	6:36



# Westbrook and UniSQ to City via Kearneys Spring

servicing Drayton, Toowoomba Plaza, Toowoomba Hospital, Clifford Gardens SC, Grand Central SC and Toowoomba bus station

## Saturday

## Sunday

map ref	Route number	905	905	905	905	905	905	905	905	905	905	905	905	905	905	905		
		am	am	am	am	pm	pm	pm	pm	am	am	am	pm	pm	pm	pm		
M	Westbrook (Main Street)	.....	.....	9:40	.....	11:40	.....	1:40	.....	3:40	.....	9:55	.....	.....	.....	.....	3:55	
U	UniSQ(Ring Rd West)	8:02	9:02	10:02	11:02	12:02	1:02	2:02	3:02	4:02	9:17	10:17	11:17	12:17	1:17	2:17	3:17	4:17
P	Toowoomba Plaza	8:10	9:10	10:10	11:10	12:10	1:10	2:10	3:10	4:10	9:25	10:25	11:25	12:25	1:25	2:25	3:25	4:25
H	Toowoomba Hospital	8:19	9:19	10:19	11:19	12:19	1:19	2:19	3:19	4:19	9:34	10:34	11:34	12:34	1:34	2:34	3:34	4:34
C	Clifford Gardens SC	8:25	9:25	10:25	11:25	12:25	1:25	2:25	3:25	4:25	9:40	10:40	11:40	12:40	1:40	2:40	3:40	4:40
G	Grand Central SC Stop A	8:33	9:33	10:33	11:33	12:33	1:33	2:33	3:33	4:33	9:48	10:48	11:48	12:48	1:48	2:48	3:48	4:48
B	Toowoomba bus station Bay 3A	8:39	9:39	10:39	11:39	12:39	1:39	2:39	3:39	4:39	9:54	10:54	11:54	12:54	1:54	2:54	3:54	4:54



# Airport Estate to Toowoomba Plaza via City

servicing Wilsonton SC, Wyalla Plaza, Clifford Gardens SC, Harristown, Toowoomba bus station, Grand Central SC and Kelly's Corner

## Monday to Friday

## Saturday

map ref	Route number	906	906	906	906	906	906	906	906	906	906	906	906	906	906	906	906	906	906		
		am	am	am	am	am	pm	pm	pm	pm	pm	am	am	am	am	pm	pm	pm	pm		
A	Airport Estate (Earhart Street)	6:24	7:21	8:34	9:39	10:39	11:39	12:39	1:39	2:45	3:22	4:40	5:39	8:39	9:39	10:39	11:39	12:39	1:39	2:39	3:39
13	Wilsonton (Paull/Greenwattle Sts)	6:28	7:26	8:39	9:43	10:43	11:43	12:43	1:43	2:49	3:27	4:44	5:43	8:43	9:43	10:43	11:43	12:43	1:43	2:43	3:43
14	Toowoomba SHS - Wilsonton	.....	.....	8:40	.....	.....	.....	.....	.....	.....	3:28	.....	.....	.....	.....	.....	.....	.....	.....	.....	.....
15	Wilsonton SC	6:30	7:28	8:43	9:45	10:45	11:45	12:45	1:45	2:51	3:31	4:46	5:45	8:45	9:45	10:45	11:45	12:45	1:45	2:45	3:45
16	Wyalla Plaza (Taylor Street)	6:36	7:34	8:47	9:51	10:51	11:51	12:51	1:51	2:57	3:37	4:52	5:51	8:51	9:51	10:51	11:51	12:51	1:51	2:51	3:51
C	Clifford Gardens SC	6:43	7:41	8:54	9:58	10:58	11:58	12:58	1:58	3:04	3:44	4:59	5:58	8:58	9:58	10:58	11:58	12:58	1:58	2:58	3:58
4	Harristown State Schools	.....	7:47	.....	.....	.....	.....	.....	.....	.....	.....	.....	.....	.....	.....	.....	.....	.....	.....	.....	.....
B	Toowoomba bus station Bay 2A	6:55	8:05	9:06	10:10	11:10	12:10	1:10	2:10	3:16	3:56	5:11	6:10	9:10	10:10	11:10	12:10	1:10	2:10	3:10	4:10
G	Grand Central SC Stop B	7:00	8:10	9:11	10:15	11:15	12:15	1:15	2:15	3:21	4:01	5:16	6:15	9:15	10:15	11:15	12:15	1:15	2:15	3:15	4:15
K	Kelly's Corner (Geddes Street)	7:10	8:20	9:21	10:25	11:25	12:25	1:25	2:25	3:31	4:11	5:26	6:25	9:25	10:25	11:25	12:25	1:25	2:25	3:25	4:25
P	Toowoomba Plaza	7:17	8:27	9:28	10:32	11:32	12:32	1:32	2:32	3:38	4:18	5:33	6:32	9:32	10:32	11:32	12:32	1:32	2:32	3:32	4:32

### Explanations

SC = shopping centre

SHS = State High School

UniSQ= University of Southern Queensland (Toowoomba)



# City to UniSQ via Centenary Heights

servicing Toowoomba bus station, Grand Central SC, Middle Ridge, Toowoomba Plaza and Kearneys Spring

Monday to Friday												Saturday									
map ref	Route number	904	904	904	904	904	904	904	904	904	904	904	904	904	904	904	904	904	904		
B	Toowoomba bus station Bay 2A	8:09	9:09	10:09	11:09	12:09	1:09	2:09	3:00	4:09	5:09	6:09	8:09	9:09	10:09	11:09	12:09	1:09	2:09	3:09	4:09
G	Grand Central SC Stop B	8:14	9:14	10:14	11:14	12:14	1:14	2:14	3:05	4:14	5:14	6:14	8:14	9:14	10:14	11:14	12:14	1:14	2:14	3:14	4:14
10	Centenary Heights (Ramsay St)	8:26	9:26	10:26	11:26	12:26	1:26	2:26	3:17	4:26	5:26	6:26	8:26	9:26	10:26	11:26	12:26	1:26	2:26	3:26	4:26
11	Rangeville (Mackenzie/Debra)	8:30	9:30	10:30	11:30	12:30	1:30	2:30	3:21	4:30	5:30	6:30	8:30	9:30	10:30	11:30	12:30	1:30	2:30	3:30	4:30
12	Gabbinbar State School	.....	.....	.....	.....	.....	.....	.....	3:24	.....	.....	.....	.....	.....	.....	.....	.....	.....	.....	.....	.....
P	Toowoomba Plaza	8:37	9:37	10:37	11:37	12:37	1:37	2:37	3:31	4:37	5:37	6:37	8:37	9:37	10:37	11:37	12:37	1:37	2:37	3:37	4:37
U	UniSQ(Ring Rd West)	8:47	9:47	10:47	11:47	12:47	1:47	2:47	3:41	4:47	5:47	6:47	8:47	9:47	10:47	11:47	12:47	1:47	2:47	3:47	4:47



# City to UniSQ and Westbrook via Kearneys Spring

servicing Toowoomba bus station, Grand Central and Clifford Gardens SC, Toowoomba Hospital, Toowoomba Plaza and Drayton

Monday to Friday												
map ref	Route number	905	905	905	905	905	905	905	905	905	905	
B	Toowoomba bus station Bay 2A	7:40	8:43	9:43	10:43	11:43	12:43	1:43	2:43	3:40	4:40	5:40
G	Grand Central SC Stop B	7:45	8:48	9:48	10:48	11:48	12:48	1:48	2:48	3:45	4:45	5:45
C	Clifford Gardens SC	7:55	8:58	9:58	10:58	11:58	12:58	1:58	2:58	3:55	4:55	5:55
H	Toowoomba Hospital	8:02	9:05	10:05	11:05	12:05	1:05	2:05	3:05	4:02	5:02	6:02
P	Toowoomba Plaza	8:14	9:17	10:17	11:17	12:17	1:17	2:17	3:17	4:14	5:14	6:14
U	UniSQ(Ring Rd West)	8:24	9:27	10:27	11:27	12:27	1:27	2:27	3:27	4:24	5:24	6:24
W	Westbrook (Main Street)	8:37	9:40	.....	11:40	.....	1:40	.....	.....	4:37	.....	6:37

**Please note:** The service departing Toowoomba bus station at 5.40pm will travel via the normal route to Main Street then complete the Westbrook loop via Barwick and McIntosh Streets, Ferguson and Shoemith Roads, Boundary Street then terminate at Gore Highway.



# City to UniSQ and Westbrook via Kearneys Spring

servicing Toowoomba bus station, Grand Central SC, Clifford Gardens SC, Toowoomba Hospital, Toowoomba Plaza and Drayton

Saturday										Sunday								
map ref	Route number	905	905	905	905	905	905	905	905	905	905	905	905	905	905	905	905	
B	Toowoomba bus station Bay 2A	8:43	9:43	10:43	11:43	12:43	1:43	2:43	3:43	4:43	8:58	9:58	10:58	11:58	12:58	1:58	2:58	3:58
G	Grand Central SC Stop B	8:48	9:48	10:48	11:48	12:48	1:48	2:48	3:48	4:48	9:03	10:03	11:03	12:03	1:03	2:03	3:03	4:03
C	Clifford Gardens SC	8:58	9:58	10:58	11:58	12:58	1:58	2:58	3:58	4:58	9:13	10:13	11:13	12:13	1:13	2:13	3:13	4:13
K	Toowoomba Hospital	9:05	10:05	11:05	12:05	1:05	2:05	3:05	4:05	5:05	9:20	10:20	11:20	12:20	1:20	2:20	3:20	4:20
P	Toowoomba Plaza	9:17	10:17	11:17	12:17	1:17	2:17	3:17	4:17	5:17	9:32	10:32	11:32	12:32	1:32	2:32	3:32	4:32
U	UniSQ(Ring Rd West)	9:27	10:27	11:27	12:27	1:27	2:27	3:27	4:27	5:27	9:42	10:42	11:42	12:42	1:42	2:42	3:42	4:42
W	Westbrook (Main Street)	9:40	.....	11:40	.....	1:40	.....	3:40	.....	.....	9:55	.....	.....	.....	.....	.....	3:55	.....



# Toowoomba Plaza to Airport Estate via City

servicing Kelly's Corner, Grand Central SC, Toowoomba bus station, Clifford Gardens SC, Harristown, Wyalla Plaza and Wilsonton SC

Monday to Friday												Saturday								
map ref	Route number	906	906	906	906	906	906	906	906	906	906	906	906	906	906	906	906	906	906	
P	Toowoomba Plaza	7:19	8:30	9:30	10:36	11:36	12:36	1:36	2:38	3:38	4:36	5:36	8:36	9:36	10:36	11:36	12:36	1:36	2:36	3:36
K	Kelly's Corner (Geddes Street)	7:33	8:43	9:43	10:49	11:49	12:49	1:49	2:52	3:51	4:49	5:49	8:49	9:49	10:49	11:49	12:49	1:49	2:49	3:49
G	Grand Central SC Stop A	7:44	8:54	9:54	11:00	12:00	1:00	2:00	3:03	4:02	5:00	6:00	9:00	10:00	11:00	12:00	1:00	2:00	3:00	4:00
B	Toowoomba bus station Bay 3A	7:50	9:00	10:00	11:06	12:06	1:06	2:06	3:09	4:08	5:06	6:06	9:06	10:06	11:06	12:06	1:06	2:06	3:06	4:06
C	Clifford Gardens SC	8:03	9:13	10:13	11:19	12:19	1:19	2:19	3:22	4:21	5:19	6:19	9:19	10:19	11:19	12:19	1:19	2:19	3:19	4:19
4	Harristown State Schools	.....	.....	.....	.....	.....	.....	.....	3:27	.....	.....	.....	.....	.....	.....	.....	.....	.....	.....	.....
16	Wyalla Plaza (Taylor Street)	8:11	9:21	10:21	11:27	12:27	1:27	2:27	3:39	4:29	5:27	6:27	9:27	10:27	11:27	12:27	1:27	2:27	3:27	4:27
15	Wilsonton SC	8:19	9:29	10:29	11:35	12:35	1:35	2:35	3:47	4:37	5:35	6:35	9:35	10:35	11:35	12:35	1:35	2:35	3:35	4:35
14	Toowoomba SHS - Wilsonton	8:20	.....	.....	.....	.....	.....	.....	3:48	.....	.....	.....	.....	.....	.....	.....	.....	.....	.....	.....
A	Airport Estate (Earhart Street)	8:26	9:32	10:32	11:38	12:38	1:38	2:38	3:54	4:40	5:38	6:38	9:38	10:38	11:38	12:38	1:38	2:38	3:38	4:38

## Explanations

SC = shopping centre

SHS = State High School

UniSQ= University of Southern Queensland (Toowoomba)



# Wilsonton Heights to UniSQ via City

servicing Palm Lake Resort, Wilsonton SC, Toowoomba bus station, Grand Central SC, Clifford Gardens SC and Westridge SC

## Monday to Friday

map ref	Route number	907	907	907	907	907	907	907	907	907	907	907	907	907	907	907	907	907	907	
W	Palm Lake Resort	6:09	6:39	7:09	7:39	8:09	8:39	9:09	9:39	10:43	11:43	12:43	1:43	2:43	3:13	3:49	4:13	4:43	5:13	5:43
T	Toowoomba SHS - Wilsonton	.....	.....	7:20	.....	.....	.....	.....	.....	.....	.....	.....	.....	.....	3:24	.....	.....	.....	.....	.....
B	Wilsonton SC	6:21	6:51	7:21	7:51	8:21	8:51	9:21	9:51	10:55	11:55	12:55	1:55	2:55	3:25	4:01	4:25	4:55	5:25	5:55
B	Toowoomba bus station Bay 2A	6:39	7:09	7:39	8:09	8:39	9:09	9:39	10:09	11:13	12:13	1:13	2:13	3:13	3:43	4:19	4:43	5:13	5:43	6:13
G	Grand Central SC Stop B	6:44	7:14	7:44	8:14	8:44	9:14	9:44	10:14	11:18	12:18	1:18	2:18	3:18	3:48	4:24	4:48	5:18	5:48	6:18
G	Clifford Gardens SC	6:54	7:24	7:54	8:24	8:54	9:24	9:54	10:24	11:28	12:28	1:28	2:28	3:28	3:58	4:34	4:58	5:28	5:58	6:28
A	Harristown State Schools	.....	.....	.....	8:31	.....	.....	.....	.....	.....	.....	.....	.....	3:35	.....	.....	.....	.....	.....	.....
F	Westridge SC	7:04	7:34	8:04	8:38	9:04	9:34	10:04	10:34	11:38	12:38	1:38	2:38	3:42	4:08	4:44	5:08	5:38	6:08	6:38
U	UniSQ(Ring Rd West)	7:14	7:44	8:14	8:48	9:14	9:44	10:14	10:44	11:48	12:48	1:48	2:48	3:52	4:18	4:54	5:18	5:48	6:18	6:48



# Wilsonton Heights to UniSQ via City

servicing Palm Lake Resort, Wilsonton SC, Toowoomba bus station, Grand Central SC, Clifford Gardens SC and Westridge SC

## Saturday

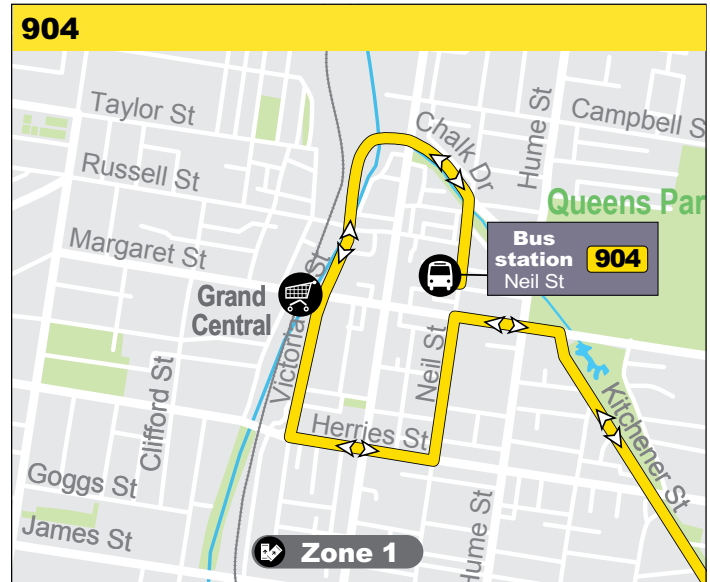
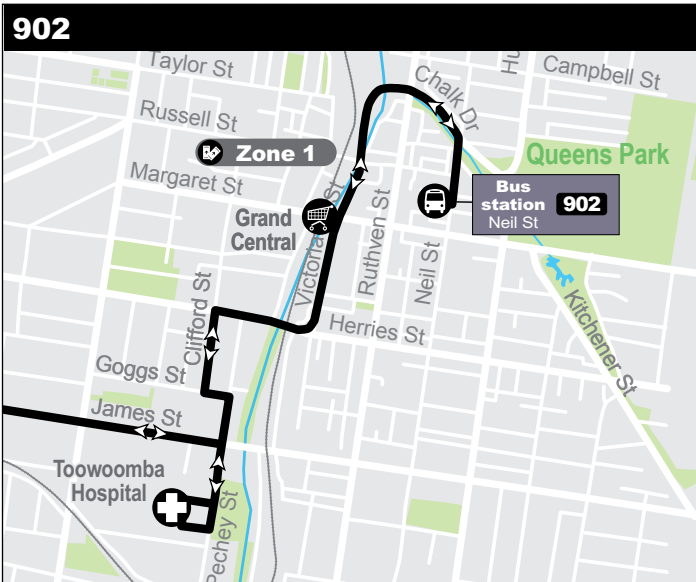
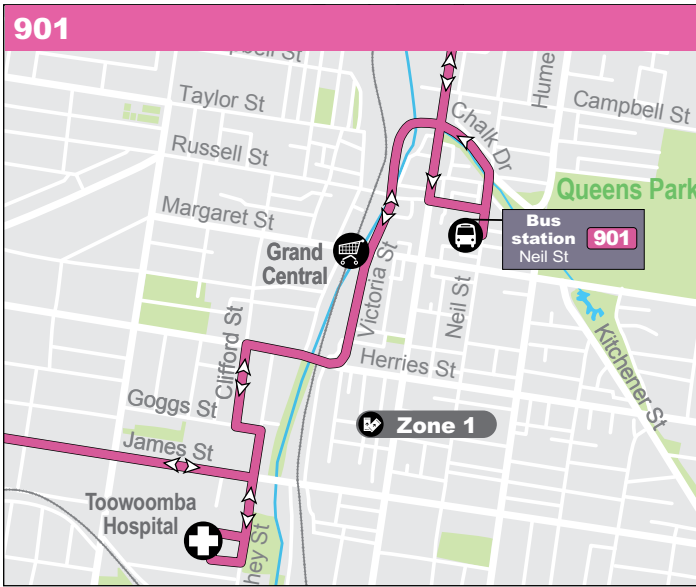
map ref	Route number	907	907	907	907	907	907	907	907	
W	Palm Lake Resort	7:43	8:43	9:43	10:43	11:43	12:43	1:43	2:43	3:43
B	Wilsonton SC	7:55	8:55	9:55	10:55	11:55	12:55	1:55	2:55	3:55
B	Toowoomba bus station Bay 2A	8:13	9:13	10:13	11:13	12:13	1:13	2:13	3:13	4:13
G	Grand Central SC Stop B	8:18	9:18	10:18	11:18	12:18	1:18	2:18	3:18	4:18
G	Clifford Gardens SC	8:28	9:28	10:28	11:28	12:28	1:28	2:28	3:28	4:28
F	Westridge SC	8:38	9:38	10:38	11:38	12:38	1:38	2:38	3:38	4:38
U	UniSQ(Ring Rd West)	8:48	9:48	10:48	11:48	12:48	1:48	2:48	3:48	4:48

## Sunday

map ref	Route number	907	907	907	907	907	907	907
		am	am	am	am	pm	pm	pm
		8:47	9:47	10:47	11:47	12:47	1:47	2:47
		8:59	9:59	10:59	11:59	12:59	1:59	2:59
		9:17	10:17	11:17	12:17	1:17	2:17	3:17
		9:22	10:22	11:22	12:22	1:22	2:22	3:22
		9:32	10:32	11:32	12:32	1:32	2:32	3:32
		9:42	10:42	11:42	12:42	1:42	2:42	3:42
		9:52	10:52	11:52	12:52	1:52	2:52	3:52

## City inset maps

## Routes 901, 902, 903, 904





# UniSQ to Wilsonton Heights via City

servicing Westridge SC, Clifford Gardens SC, Grand Central SC, Toowoomba bus station, Wilsonton SC and Palm Lake Resort

## Monday to Friday

map ref	Route number	907	907	907	907	907	907	907	907	907	907	907	907	907	907	907	907	907	907	907	
U	UniSQ(Ring Rd West)	6:13	6:43	7:13	7:43	8:09	8:43	9:48	10:48	11:48	12:48	1:48	2:18	2:54	3:13	3:48	4:18	4:48	5:18	5:48	6:18
T	Westridge SC	6:19	6:49	7:19	7:49	8:15	8:49	9:54	10:54	11:54	12:54	1:54	2:24	3:00	3:19	3:54	4:24	4:54	5:24	5:54	6:24
A	Harristown State Schools	.....	.....	.....	.....	8:20	.....	.....	.....	.....	.....	.....	.....	.....	3:24	.....	.....	.....	.....	.....	.....
C	Clifford Gardens SC	6:26	6:56	7:26	7:56	8:26	8:56	10:01	11:01	12:01	1:01	2:01	2:31	3:07	3:30	4:01	4:31	5:01	5:31	6:01	6:31
G	Grand Central SC Stop A	6:34	7:04	7:34	8:04	8:34	9:04	10:09	11:09	12:09	1:09	2:09	2:39	3:15	3:38	4:09	4:39	5:09	5:39	6:09	6:39
B	Toowoomba bus station Bay 3A	6:40	7:10	7:40	8:10	8:40	9:10	10:15	11:15	12:15	1:15	2:15	2:45	3:21	3:44	4:15	4:45	5:15	5:45	6:15	6:45
W	Wilsonton SC	6:55	7:25	7:55	8:25	8:55	9:25	10:30	11:30	12:30	1:30	2:30	3:00	3:36	3:59	4:30	5:00	5:30	6:00	6:30	7:00
L	Toowoomba SHS - Wilsonton	.....	.....	.....	8:26	.....	.....	.....	.....	.....	.....	.....	.....	.....	.....	.....	.....	.....	.....	.....	.....
P	Palm Lake Resort	7:08	7:38	8:08	8:38	9:08	9:38	10:43	11:43	12:43	1:43	2:43	3:13	3:49	4:12	4:43	5:13	5:43	6:13	6:43	7:13



# UniSQ to Wilsonton Heights via City

servicing Westridge SC, Clifford Gardens SC, Grand Central SC, Toowoomba bus station, Wilsonton SC and Palm Lake Resort

## Saturday

map ref	Route number	907	907	907	907	907	907	907	907	907	907	907	907	907	907	907	907	907
U	UniSQ(Ring Rd West)	8:48	9:48	10:48	11:48	12:48	1:48	2:48	3:48	4:48	8:52	9:52	10:52	11:52	12:52	1:52	2:52	3:52
T	Westridge SC	8:54	9:54	10:54	11:54	12:54	1:54	2:54	3:54	4:54	8:58	9:58	10:58	11:58	12:58	1:58	2:58	3:58
C	Clifford Gardens SC	9:01	10:01	11:01	12:01	1:01	2:01	3:01	4:01	5:01	9:05	10:05	11:05	12:05	1:05	2:05	3:05	4:05
G	Grand Central SC Stop A	9:09	10:09	11:09	12:09	1:09	2:09	3:09	4:09	5:09	9:13	10:13	11:13	12:13	1:13	2:13	3:13	4:13
B	Toowoomba bus station Bay 3A	9:15	10:15	11:15	12:15	1:15	2:15	3:15	4:15	5:15	9:19	10:19	11:19	12:19	1:19	2:19	3:19	4:19
W	Wilsonton SC	9:30	10:30	11:30	12:30	1:30	2:30	3:30	4:30	5:30	9:34	10:34	11:34	12:34	1:34	2:34	3:34	4:34
P	Palm Lake Resort	9:43	10:43	11:43	12:43	1:43	2:43	3:43	4:43	5:43	9:47	10:47	11:47	12:47	1:47	2:47	3:47	4:47

## Sunday

map ref	Route number	907	907	907	907	907	907	907	907	907	907	907	907	907	907	907	907	907
U	UniSQ(Ring Rd West)	8:48	9:48	10:48	11:48	12:48	1:48	2:48	3:48	4:48	8:52	9:52	10:52	11:52	12:52	1:52	2:52	3:52
T	Westridge SC	8:54	9:54	10:54	11:54	12:54	1:54	2:54	3:54	4:54	8:58	9:58	10:58	11:58	12:58	1:58	2:58	3:58
C	Clifford Gardens SC	9:01	10:01	11:01	12:01	1:01	2:01	3:01	4:01	5:01	9:05	10:05	11:05	12:05	1:05	2:05	3:05	4:05
G	Grand Central SC Stop A	9:09	10:09	11:09	12:09	1:09	2:09	3:09	4:09	5:09	9:13	10:13	11:13	12:13	1:13	2:13	3:13	4:13
B	Toowoomba bus station Bay 3A	9:15	10:15	11:15	12:15	1:15	2:15	3:15	4:15	5:15	9:19	10:19	11:19	12:19	1:19	2:19	3:19	4:19
W	Wilsonton SC	9:30	10:30	11:30	12:30	1:30	2:30	3:30	4:30	5:30	9:34	10:34	11:34	12:34	1:34	2:34	3:34	4:34
P	Palm Lake Resort	9:43	10:43	11:43	12:43	1:43	2:43	3:43	4:43	5:43	9:47	10:47	11:47	12:47	1:47	2:47	3:47	4:47

## City inset maps

## Routes 905, 906, 907

