

Fares

How to calculate your fare?

Fares are calculated based on the number of zones you travel through during your journey.

To calculate your fare, subtract the lowest zone you have travelled in or through, from the highest zone you have travelled in or through, and add one zone.

This will determine the correct number of zones you will be charged.

Ticketing info

Translink single:

One-way ticket to reach your destination, including any Translink service provided by Glasshouse Country Coaches.

Translink daily:

Unlimited travel within the zones purchased until the last service scheduled on the day of issue, valid on any Translink service provided by Glasshouse Country Coaches.

Translink ten trip:

Valid for ten trips on any Translink service provided by Glasshouse Country Coaches within the zones purchased for a 12 month period from date of issue.

Concessions

Information on discounts and concessions is available at translink.com.au

Timetables

All timetables are available at: translink.com.au

Due to unforeseen circumstances, details on this timetable may change.



Download the MyTranslink app for the most up-to-date bus information on bus timetables, maps and journey planning.



Translating and Interpreting Service
131 450.

Your **Maleny/Nambour/Landsborough** bus operator



Timetable information

How to read this timetable

1. Use the route map to the two timing points your stop is located between.
2. Find these points on the timetable. Your bus is scheduled to arrive between the times shown for these points. For example, if your bus stop is situated between timing points **A** and **B** on the map, then the bus is scheduled to arrive between the times listed for **A** and **B**. Please be advised that the times shown are approximate. We ask that passengers be at the bus stop no less than five minutes prior to the scheduled departure time.

Travel tips

1. Pre-plan your trip with **MyTranslink** app, visit translink.com.au or call **1312 30**.
2. If you have a concession card, have it ready to show the driver.
3. Read the number top right on the approaching bus to check it's the service you want.
4. Raise your hand to signal to the driver that you want the bus to stop.
5. On the bus, find your seat. If you need to stand, hold on to a handle.
6. Ring the bell to let the driver know your stop is next, and remain seated until the bus stops.
7. Wait for the bus to move away and check the road is clear before crossing the road. If you are within 20m of a designated crossing, you must use that crossing.



© The State of Queensland (Department of Transport and Main Roads) 2023
Route 891 printed August 2023



890, 891

890 Nambour to Maleny

891 Landsborough to Maleny

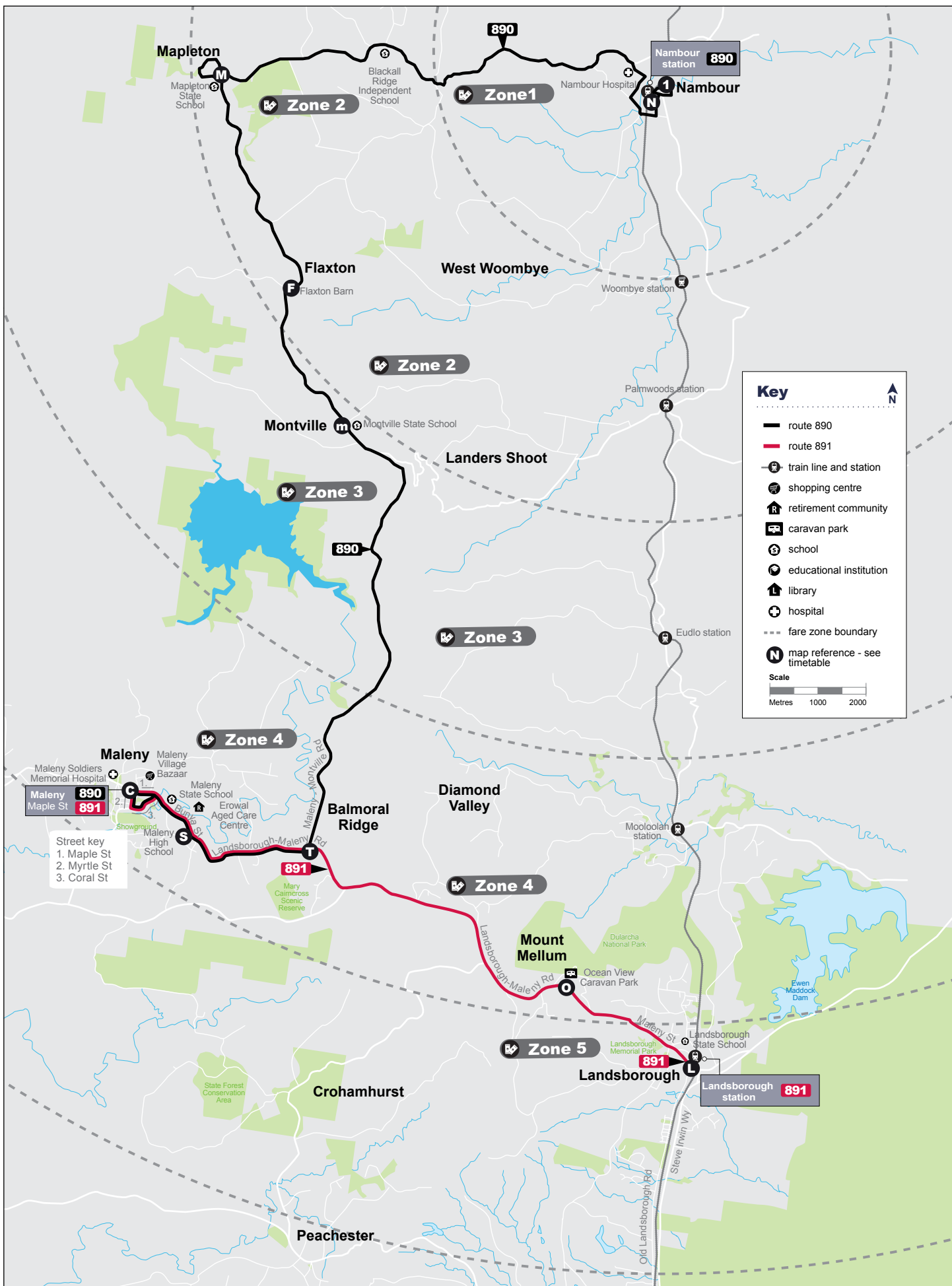
Effective from **14 August 2023**

Route descriptions

890 Nambour to Maleny servicing Montville, Flaxton and Mapleton. Operates 5 days.

891 Landsborough to Maleny servicing Ocean View Caravan Park. Operates 7 days.





Key

- route 890
- route 891
- train line and station
- shopping centre
- retirement community
- caravan park
- school
- educational institution
- library
- hospital
- fare zone boundary
- map reference - see timetable

Scale
Metres 1000 2000

Street key
1. Maple St
2. Myrtle St
3. Coral St

Maleny 890
Maple St 891

Landsborough station 891

Nambour station 890

Nambour 891

Maleny 890

Maple St 891

Landsborough station 891

Landsborough 891

Nambour station 890

Nambour 891

Maleny 890

Maple St 891

Landsborough station 891

Landsborough 891

Nambour station 890

Nambour 891

Maleny 890

Maple St 891

Landsborough station 891

Landsborough 891

Nambour station 890

Nambour 891

Maleny 890

Maple St 891

Landsborough station 891

Landsborough 891

Nambour station 890

Nambour 891

Maleny 890

Maple St 891

Landsborough station 891

Landsborough 891

Nambour station 890

Nambour 891

Maleny 890

Maple St 891

Landsborough station 891

Landsborough 891

Nambour station 890

Nambour 891

Maleny 890

Maple St 891

Landsborough station 891

Landsborough 891

Nambour station 890

Nambour 891

Maleny 890

Maple St 891

Landsborough station 891

Landsborough 891

Nambour station 890

Nambour 891

Maleny 890

Maple St 891

Landsborough station 891

Landsborough 891

Nambour station 890

Nambour 891

Maleny 890

Maple St 891

Landsborough station 891

Landsborough 891

Nambour station 890

Nambour 891

Maleny 890

Maple St 891

Landsborough station 891

Landsborough 891

Nambour station 890

Nambour 891

Maleny 890

Maple St 891

Landsborough station 891

Landsborough 891

Nambour station 890

Nambour 891

Maleny 890

Maple St 891

Landsborough station 891

Landsborough 891

Nambour station 890

Nambour 891

Maleny 890

Maple St 891

Landsborough station 891

Landsborough 891

Nambour station 890

Nambour 891

Maleny 890

Maple St 891

Landsborough station 891

Landsborough 891

Nambour station 890

Nambour 891

Maleny 890

Maple St 891

Landsborough station 891

Landsborough 891

Nambour station 890

Nambour 891

Maleny 890

Maple St 891

Landsborough station 891

Landsborough 891

Nambour station 890

Nambour 891

Maleny 890

Maple St 891

Landsborough station 891

Landsborough 891

Nambour station 890

Nambour 891

Maleny 890

Maple St 891

Landsborough station 891

Landsborough 891

Nambour station 890

Nambour 891

Maleny 890

Maple St 891

Landsborough station 891

Landsborough 891

Nambour station 890

Nambour 891

Maleny 890

Maple St 891

Landsborough station 891

Landsborough 891

Nambour station 890

Nambour 891

Maleny 890

Maple St 891

Landsborough station 891

Landsborough 891

Nambour station 890

Nambour 891

Maleny 890

Maple St 891

Landsborough station 891

Landsborough 891

Nambour station 890

Nambour 891

Maleny 890

Maple St 891

Landsborough station 891

Landsborough 891

Nambour station 890

Nambour 891

Maleny 890

Maple St 891

Landsborough station 891

Landsborough 891

Nambour station 890

Nambour 891

Maleny 890

Maple St 891

Landsborough station 891

Landsborough 891

Nambour station 890

Nambour 891

Maleny 890

Maple St 891

Landsborough station 891

Landsborough 891

Nambour station 890

Nambour 891

Maleny 890

Maple St 891

Landsborough station 891

Landsborough 891

Nambour station 890

Nambour 891

Maleny 890

Maple St 891

Landsborough station 891

Landsborough 891

Nambour station 890

Nambour 891

Maleny 890

Maple St 891

Landsborough station 891

Landsborough 891

Nambour station 890

Nambour 891

Maleny 890

Maple St 891

Landsborough station 891

Landsborough 891

Nambour station 890

Nambour 891

Maleny 890

Maple St 891

Landsborough station 891

Landsborough 891

Nambour station 890

Nambour 891

Maleny 890

Maple St 891

Landsborough station 891

Landsborough 891

Nambour station 890

Nambour 891

Maleny 890

Maple St 891

Landsborough station 891

Landsborough 891

Nambour station 890

Nambour 891

Maleny 890

Maple St 891

Landsborough station 891

Landsborough 891

Nambour station 890

Nambour 891

Maleny 890

Maple St 891

Landsborough station 891

Landsborough 891

Nambour station 890

Nambour 891

Maleny 890

Maple St 891

Landsborough station 891

Landsborough 891

Nambour station 890

Nambour 891

Maleny 890

Maple St 891

Landsborough station 891

Landsborough 891

Nambour station 890

Nambour 891

Maleny 890

Maple St 891

Landsborough station 891

Landsborough 891

Nambour station 890

Nambour 891

Maleny 890

Maple St 891

Landsborough station 891

Landsborough 891

Nambour station 890

Nambour 891

Maleny 890

Maple St 891

Landsborough station 891

Landsborough 891

Nambour station 890

Nambour 891

Maleny 890

Maple St 891

Landsborough station 891

Landsborough 891

Nambour station 890

Nambour 891

Maleny 890

Maple St 891

Landsborough station 891

Landsborough 891

Nambour station 890

Nambour 891

Maleny 890

Maple St 891

Landsborough station 891

Landsborough 891

Nambour station 890

Nambour 891

Maleny 890

Maple St 891

Landsborough



Maleny to Nambour

servicing Montville, Flaxton and Mapleton

Monday to Friday

map ref	Route number	890	890	890	890
		am	am	pm	pm
C	Maleny/Cooke Park	6.21	9.33	12.33	3.25
M	Montville	6.34	9.46	12.46	3.38
F	Flaxton Barn	6.40	9.52	12.52	3.44
M	Mapleton	6.47	9.59	12.59	3.51
N	Nambour Station	7.11	10.23	1.23	4.15
1	Nambour/Lowe St	7.12	10.24	1.24	4.16

For fare or real-time information for connecting train services, please download the **MyTranslink app**, visit translink.com.au or call **13 12 30**



Nambour to Maleny

servicing Mapleton, Flaxton and Montville

Monday to Friday

map ref	Route number	890	890	890	890
		am	am	pm	pm
		↑			
N	Nambour station	7.46	10.36	1.36	5.36
1	Nambour/Lowe St	7.47	10.37	1.37	5.37
M	Mapleton	8.10	11.00	2.00	6.00
F	Flaxton Barn	8.16	11.06	2.06	6.06
M	Montville	8.20	11.10	2.10	6.10
S	Maleny State High School	8.36
C	Maleny/Cooke Park	8.43	11.31	2.31	6.31

For fare or real-time information for connecting train services, please download the **MyTranslink app**, visit translink.com.au or call **13 12 30**

Explanation

↑ Maleny State High School stop operates school days only

The following Translink services are available at Nambour station

610 Nambour to Maroochydore via Kunda Park

612 Maroochydore to Nambour via Bli Bli

630 Noosa to Nambour via Eumundi

631 Noosa to Nambour via Cooroy and Eumundi

636 Nambour to University via Buderim

637 Nambour and Burnside local service (loop)

638 Nambour to Palmwoods (loop)

649 Caboolture station to Nambour station (railbus)

Train services on the Sunshine Coast Line



Landsborough to Maleny

servicing Ocean View Caravan Park

Monday to Friday

map ref	Route number	891	891	891	891	891	891	891	891	891	891	891	891	
		am	am	am	am	pm	pm	pm	pm	am	am	am	pm	pm
L	Landsborough station Stop B	7.27	8.46	10.08	11.33	2.38	4.08	5.39	7.16	8.38	10.08	11.38	2.38	4.08
O	Ocean View Caravan Park	7.32	8.51	10.13	11.38	2.43	4.13	5.44	7.21	8.43	10.13	11.43	2.43	4.13
T	Montville turn off	7.37	8.56	10.18	11.43	2.50	4.20	5.49	7.26	8.48	10.18	11.48	2.48	4.18
C	Maleny	7.42	9.01	10.23	11.48	2.58	4.28	5.54	7.31	8.53	10.23	11.53	2.53	4.23

Saturday, Sunday and public holidays

For fare or real-time information for connecting train services, please download the **MyTranslink app**, visit translink.com.au or call **13 12 30**



Maleny to Landsborough

servicing Ocean View Caravan Park

Monday to Friday

map ref	Route number	891	891	891	891	891	891	891	891	891	891	891	891	
		am	am	am	am	pm	pm	pm	pm	am	am	pm	pm	
C	Maleny	7:01	8:10	9:10	10:36	12:11	3:09	4:33	5:55	7:37	9:11	10:41	12:11	3:11
T	Montville turn off	7:06	8:15	9:15	10:41	12:16	3:12	4:38	6:00	7:42	9:15	10:46	12:16	3:16
O	Ocean View Caravan Park	7:12	8:21	9:21	10:46	12:21	3:18	4:43	6:05	7:47	9:21	10:51	12:21	3:21
L	Landsborough station stop B	7:17	8:26	9:26	10:51	12:26	3:23	4:48	6:10	7:52	9:26	10:56	12:26	3:26

Saturday, Sunday and public holidays

For fare or real-time information for connecting train services, please download the **MyTranslink app**, visit translink.com.au or call **13 12 30**

The following Translink services are available at Landsborough station

605 Caloundra to Landsborough

615 Maroochydore to Landsborough via University

649 Caboolture station to Nambour station (railbus)

Train services on the Sunshine Coast Line

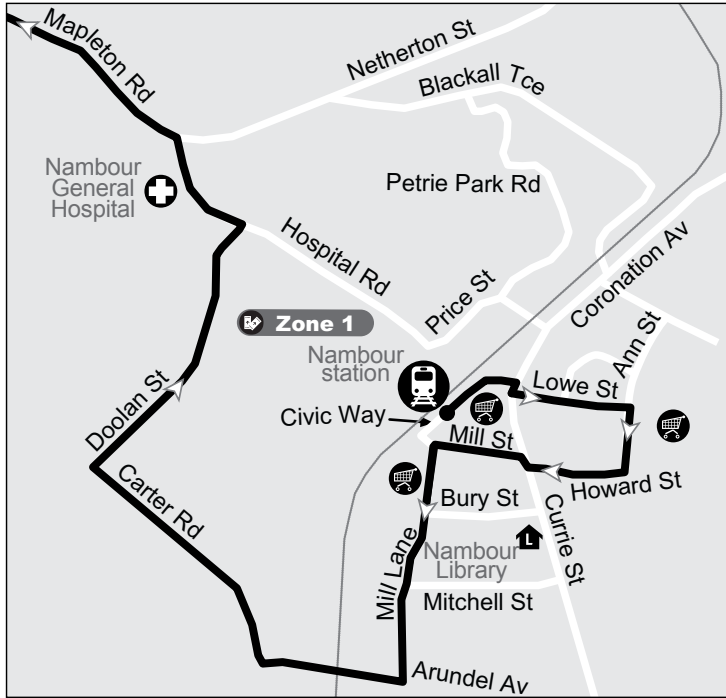


Route

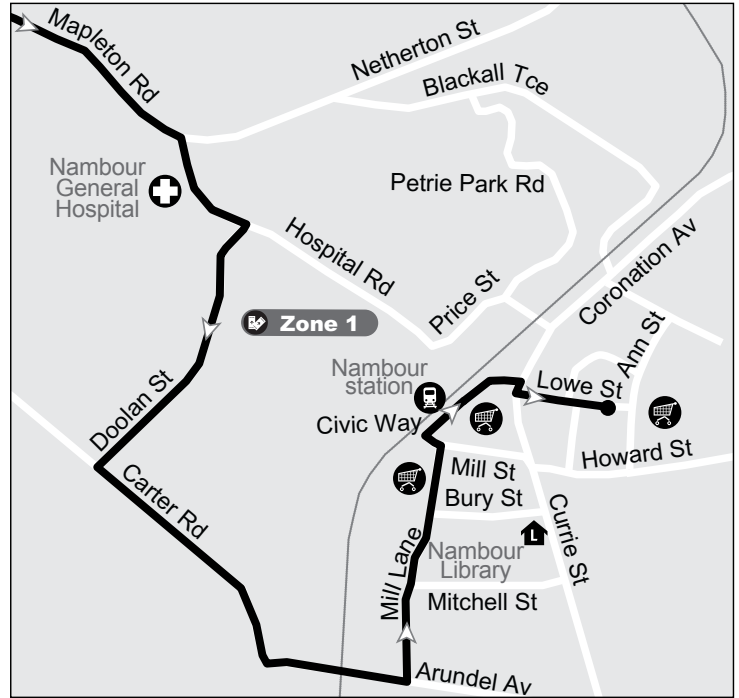
890/891

Inset maps

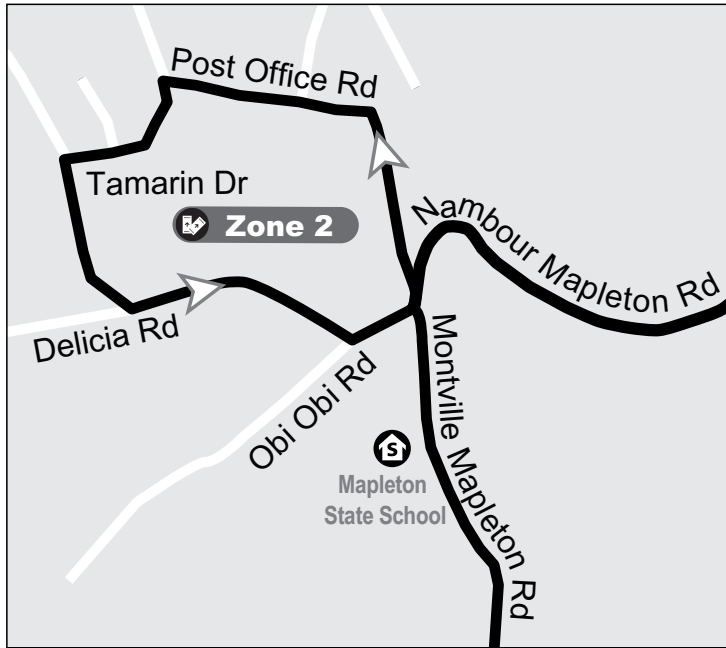
From Nambour



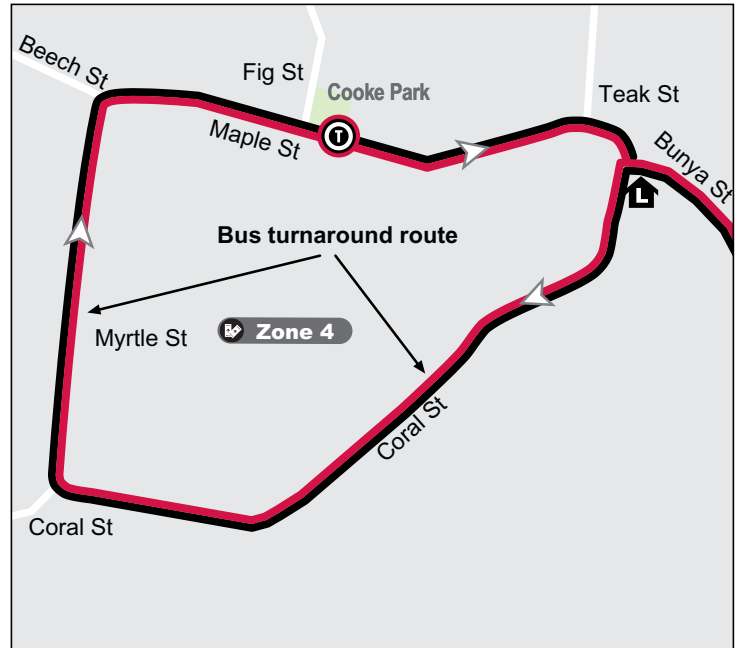
To Nambour



Mapleton inset



Maleny inset



Hail 'n' ride

You can board and get off bus services in between regular stops as long as you are situated more than 400 metres from the nearest designated bus stop. For distances less than 400 metres, we recommend you use the closest bus stop.

Please ensure the bus has enough room to stop safely, and is not in a turning lane, on a corner, or a roundabout and stopping will not interfere with passing traffic.

To hail the bus, raise your hand and indicate to the driver that you wish the bus to stop.

Make sure you choose a visible position so that the driver can see you clearly as the bus approaches.

To get off the bus between stops, please advise the driver where you want to get off when boarding.