

## Ticketing information

Ticket type	Where to buy tickets			
	Selected go card agents and on the Translink website	Translink bus operators <sup>^</sup>	Queensland Rail selected stations	Translink fare machines
<b>Translink go card</b> A smart card that stores value for travel on Translink services.	✓	*	✓	~
<b>Translink single #</b> One-way ticket to reach your destination (not return). Final transfers must be made within two hours of ticket issue.		✓	✓	✓

Proof of concession entitlement must be presented upon request or full fare will be charged. Please visit [translink.com.au](https://translink.com.au) for more information including where to buy a go card, or call Translink on 13 12 30.

\* – Top up an existing go card only. <sup>^</sup> – Excludes Brisbane City Council buses.

~ – Top up an existing go card at all fare machines with adult go cards also available for purchase from selected fare machines at busway stations and bus interchanges.

# – Further conditions apply for single tickets. Passengers travelling through 4 zones or more will have their final transfer time extended a further 90 minutes in addition to the two hours.

## Timetable information

### How to read this timetable

- Use the route map to find the two timing points your stop is located between.
- Find these points on the timetable. Your bus is scheduled to arrive between the times shown for these points. For example, if your bus stop is between timing points **A** and **B** on the map, then the bus is scheduled to arrive between the times listed for **A** and **B**.

Please note the times shown are approximate. We advise customers to be at their bus stop at least five minutes before the scheduled departure time.

### Travel tips

- Pre-plan your trip at **MyTranslink** app, [translink.com.au](https://translink.com.au) or call **13 12 30**.
- Top up your go card or have the correct fare ready before boarding. If you have a concession card, have it ready to show the driver.
- Read the number on the approaching bus to check if it is the one you want.
- Raise your hand so the driver knows to stop.
- On the bus find your seat quickly. If you need to stand, hold onto a handle.
- Ring the bell to let the driver know to stop at the next stop for you to get off. Stay seated until the bus stops and touch off with your go card as you get off.
- Wait for the bus to move away and check the road is clear before crossing the road.

Your **Gold Coast Region** bus operator

**KINETIC**  
moving people

## Route descriptions

**716 Studio Village to Helensvale station loop** servicing Helensvale station and Studio Village loop. Operates 7 days.

**717 Pacific Pines to Helensvale station** servicing Pacific Pines, Studio Village and Helensvale station. Operates 7 days.



**714, 715, 716, 717**

**714 Griffith University to Helensvale via GCUH and Pacific Pines**

**715 Southport to Helensvale via Arundel and Pacific Pines**

**716 Studio Village to Helensvale station loop**

**717 Pacific Pines to Helensvale station**

Effective from **19 June 2023**

## Route descriptions

**714 Griffith University to Helensvale** servicing Griffith University station, GCUH station, Arundel, Pacific Pines and Helensvale station. Operates 7 days.

**715 Southport to Helensvale** servicing Southport, Labrador, Arundel, Pacific Pines and Helensvale station. Operates 7 days.

See inside panel for **716, 717 and 727** route descriptions.

TLSSBLTT006

Due to unforeseen circumstances, details on this timetable may change.




Download the MyTranslink app for the most relevant bus, train, ferry and tram information in the palm of your hand.



© The State of Queensland (Department of Transport and Main Roads) 2023  
Printed 2023

### Track your bus in real-time with our MyTranslink app.



Also available for train, ferry and tram.

 **translink**





# Griffith University station to Helensvale station

servicing Griffith University station, GCUH station, Arundel, Pacific Pines and Helensvale station

## Monday to Friday

map ref	Route number	714	714	714	714	714	714	714	714	714	714	714	714	714	714	714	714	
		am	am	am	am	am	am	am	am	pm	pm	pm	pm	pm	pm	pm	pm	
B	Griffith University station (Southport)	5.37	6.42	S7.33	H7.33	8.40	9.33	10.33	11.33	12.33	1.33	2.33	3.37	4.33	5.33	6.46	7.46	8.46
C	Arundel Plaza at Seachange Village	5.45	6.51	S7.44	H7.42	8.49	9.42	10.42	11.42	12.42	1.42	2.44	3.48	4.44	5.43	6.54	7.54	8.54
D	Pacific Pines Town Centre	5.52	6.59	S7.56	H7.50	8.57	9.50	10.50	11.50	12.50	1.50	2.52	3.59	4.52	5.51	7.01	8.01	9.01
E	Pitcairn Way near Binstead Way	5.58	7.05	S8.02	H7.56	9.03	9.56	10.56	11.56	12.56	1.56	2.58	4.05	4.58	5.57	7.06	8.06	9.06
F	Helensvale Station	6.06	7.13	S8.11	H8.04	9.11	10.04	11.04	12.04	1.04	2.04	3.06	4.12	5.06	6.05	7.14	8.14	9.14

## Saturday, Sunday & public holidays\*

map ref	Route number	714	714	714	714	714	714	714	714	714	
		am	am	am	am	am	pm	pm	pm	pm	
B	Griffith University station (Southport)	7.44	8.44	9.44	10.44	11.44	12.44	1.44	2.44	3.44	4.44
C	Arundel Plaza at Seachange Village	7.53	8.53	9.53	10.53	11.53	12.53	1.53	2.53	3.53	4.53
D	Pacific Pines Town Centre	8.00	9.00	10.00	11.00	12.00	1.00	2.00	3.00	4.00	5.00
E	Pitcairn Way near Binstead Way	8.06	9.06	10.06	11.06	12.06	1.06	2.06	3.06	4.06	5.06
F	Helensvale Station	8.14	9.14	10.14	11.14	12.14	1.14	2.14	3.14	4.14	5.14



# Helensvale station to Griffith University station

servicing Helensvale station, Pacific Pines, Arundel, GCUH station and Griffith University station

## Monday to Friday

map ref	Route number	714	714	714	714	714	714	714	714	714	714	714	714	714	714	714	714	
		am	am	am	am	am	am	pm	pm	pm	pm	pm	pm	pm	pm	pm	pm	
F	Helensvale station, stop E	6.43	7.50	8.43	9.43	10.43	11.43	12.43	1.43	S2.43	H2.43	3.43	4.50	5.43	6.43	7.43	8.43	9.43
E	Pitcairn Way near Binstead Way	6.49	7.58	8.50	9.50	10.50	11.50	12.50	1.50	S2.50	H2.50	3.51	4.58	5.51	6.50	7.49	8.49	9.49
D	Pacific Pines Town Centre	6.56	8.05	8.56	9.56	10.56	11.56	12.56	1.56	S2.56	H2.56	3.57	5.04	5.57	6.56	7.54	8.54	9.54
C	Arundel Plaza at Seachange Village	7.04	8.16	9.03	10.03	11.03	12.02	1.02	2.02	S3.06	H3.02	4.04	5.11	6.04	7.02	8.00	9.00	10.00
B	Griffith University station (Southport)	G7.16	G8.28	G9.15	G10.15	G11.15	G12.14	G1.14	G2.14	GS3.21	GH3.14	G4.16	G5.23	6.16	7.13	8.11	9.11	10.11

## Saturday, Sunday & public holidays\*

map ref	Route number	714	714	714	714	714	714	714	714	714	
		am	am	am	am	pm	pm	pm	pm	pm	
F	Helensvale station, stop E	8.43	9.43	10.43	11.43	12.43	1.43	2.43	3.43	4.43	5.43
E	Pitcairn Way near Binstead Way	8.49	9.49	10.49	11.49	12.49	1.49	2.49	3.49	4.49	5.49
D	Pacific Pines Town Centre	8.54	9.54	10.54	11.54	12.54	1.54	2.54	3.54	4.54	5.54
C	Arundel Plaza at Seachange Village	9.01	10.01	11.01	12.01	1.01	2.01	3.01	4.01	5.01	6.01
B	Griffith University station (Southport)	9.13	10.13	11.13	12.13	1.13	2.13	3.13	4.13	5.13	6.13

### Explanations

\* Public holidays – generally, a weekend timetable will operate on most gazetted public holidays.

Please visit [translink.com.au](http://translink.com.au) or call 13 12 30 for confirmation of public holiday timetables.

G Service continues as route 739 from Griffith University, please stay on the bus to travel towards Nerang station.

H School holidays only times.

S School day only times.



### Tram connections

Transfer to or from the G:link line at Griffith University station (Southport) or Helensvale station.

For real-time connecting tram services, please download the MyTranslink app, visit [translink.com.au](http://translink.com.au) or call 13 12 30.



### Train connections

Transfer to or from the Gold Coast line at Helensvale station.

For real-time connecting train services, please download the MyTranslink app, visit [translink.com.au](http://translink.com.au) or call 13 12 30.

# Southport to Helensvale station

servicing Southport, Labrador, Arundel, Pacific Pines and Helensvale station

## Monday to Friday

map ref	Route number	715	715	715	715	715	715	715	715	715	715	715	715	715	715	715	715		
		am	am	am	am	am	am	am	pm	pm	pm	pm	pm	pm	pm	pm	pm		
A	Southport, stop B	5.55	6.55	S7.55	H8.00	9.00	10.00	11.00	12.00	1.00	1.59	S2.54	H2.54	3.57	5.00	6.00	7.05	8.05	9.05
G	Musgrave Ave near Botanical Dr	6.02	7.04	S8.05	H8.07	9.10	10.07	11.07	12.07	1.07	2.08	S3.06	H3.04	4.07	5.09	6.08	7.11	8.11	9.11
H	Arundel State School	6.13	7.17	S8.18	H8.19	9.22	10.19	11.19	12.19	1.19	2.20	S3.24	H3.17	4.20	5.21	6.19	7.21	8.21	9.21
I	Greenacre Dr near Fairview Ct	6.18	7.22	S8.23	H8.24	9.27	10.24	11.24	12.24	1.24	2.25	S3.29	H3.22	4.25	5.26	6.24	7.26	8.26	9.26
D	Pacific Pines Town Centre	6.25	7.30	S8.33	H8.32	9.34	10.31	11.31	12.31	1.31	2.33	S3.37	H3.30	4.33	5.33	6.31	7.32	8.32	9.32
J	Pacific Pines Bvd near Papara St	6.29	7.34	S8.37	H8.36	9.38	10.35	11.35	12.35	1.35	2.37	S3.41	H3.34	4.37	5.37	6.35	7.36	8.36	9.36
F	Helensvale Station	6.36	7.42	S8.45	H8.43	9.45	10.42	11.42	12.42	1.42	2.44	S3.48	H3.41	4.44	5.44	6.42	7.43	8.43	9.43

## Saturday, Sunday & public holidays\*

map ref	Route number	715	715	715	715	715	715	715	715	715	
		am	am	am	am	pm	pm	pm	pm	pm	
A	Southport, stop B	8.03	9.03	10.03	11.03	12.03	1.03	2.03	3.03	4.03	5.03
G	Musgrave Ave near Botanical Dr	8.10	9.10	10.10	11.10	12.10	1.10	2.10	3.10	4.10	5.10
H	Arundel State School	8.21	9.21	10.21	11.21	12.21	1.21	2.21	3.21	4.21	5.21
I	Greenacre Dr near Fairview Ct	8.26	9.26	10.26	11.26	12.26	1.26	2.26	3.26	4.26	5.26
D	Pacific Pines Town Centre	8.33	9.33	10.33	11.33	12.33	1.33	2.33	3.33	4.33	5.33
J	Pacific Pines Bvd near Papara St	8.37	9.37	10.37	11.37	12.37	1.37	2.37	3.37	4.37	5.37
F	Helensvale Station	8.44	9.44	10.44	11.44	12.44	1.44	2.44	3.44	4.44	5.44

# Helensvale station to Southport

servicing Helensvale station, Pacific Pines, Arundel, Labrador and Southport

## Monday to Friday

map ref	Route number	715	715	715	715	715	715	715	715	715	715	715	715	715	715	715		
		am	am	am	am	am	am	am	pm	pm	pm	pm	pm	pm	pm	pm		
F	Helensvale station, stop E	6.13	S7.13	H7.13	8.13	9.13	10.13	11.13	12.13	1.13	2.13	3.13	4.13	5.13	6.13	7.13	8.13	9.13
J	Pacific Pines Bvd near Papara St	6.16	S7.17	H7.17	8.17	9.18	10.18	11.18	12.18	1.18	2.18	3.18	4.19	5.19	6.18	7.17	8.17	9.17
D	Pacific Pines Town Centre	6.22	S7.23	H7.23	8.22	9.22	10.22	11.22	12.22	1.22	2.22	3.24	4.23	5.23	6.22	7.21	8.21	9.21
I	Greenacre Dr near Fairview Ct	6.30	S7.32	H7.32	8.30	9.30	10.30	11.30	12.30	1.30	2.30	3.32	4.31	5.31	6.30	7.28	8.28	9.28
H	Arundel State School	6.35	S7.39	H7.39	8.36	9.35	10.35	11.35	12.35	1.35	2.35	3.38	4.37	5.37	6.35	7.33	8.33	9.33
G	Musgrave Ave near Botanical Dr	6.47	S7.54	H7.52	8.49	9.46	10.46	11.46	12.46	1.46	2.46	3.49	4.47	5.47	6.45	7.41	8.41	9.41
A	Southport	6.58	S8.14	H8.08	9.00	9.57	10.57	11.57	12.57	1.57	2.57	4.00	4.58	5.58	6.56	7.50	8.50	9.50

## Saturday, Sunday & public holidays\*

map ref	Route number	715	715	715	715	715	715	715	715	715	
		am	am	am	am	pm	pm	pm	pm	pm	
F	Helensvale station, stop E	8.13	9.13	10.13	11.13	12.13	1.13	2.13	3.13	4.13	5.13
J	Pacific Pines Bvd near Papara St	8.17	9.17	10.17	11.17	12.17	1.17	2.17	3.17	4.17	5.17
D	Pacific Pines Town Centre	8.21	9.21	10.21	11.21	12.21	1.21	2.21	3.21	4.21	5.21
I	Greenacre Dr near Fairview Ct	8.29	9.29	10.29	11.29	12.29	1.29	2.29	3.29	4.29	5.29
H	Arundel State School	8.35	9.35	10.35	11.35	12.35	1.35	2.35	3.35	4.35	5.35
G	Musgrave Ave near Botanical Dr	8.45	9.45	10.45	11.45	12.45	1.45	2.45	3.45	4.45	5.45
A	Southport	8.56	9.56	10.56	11.56	12.56	1.56	2.56	3.56	4.56	5.56



### Tram connections

Transfer to or from the G:link line at Southport station or Helensvale station.

For real-time connecting tram services, please download the MyTranslink app, visit [translink.com.au](http://translink.com.au) or call 13 12 30.



### Train connections

Transfer to or from the Gold Coast line at Helensvale station.

For real-time connecting train services, please download the MyTranslink app, visit [translink.com.au](http://translink.com.au) or call 13 12 30.





## Explanations

\* Public holidays – generally, a weekend timetable will operate on most gazetted public holidays. Please visit [translink.com.au](http://translink.com.au) or call 13 12 30 for confirmation of public holiday timetables.

H School holidays only times.

S School day only times.

**Monday to Sunday & public holidays\***

<small>map ref</small> Route number	716 am	716 am	716 am	716 pm	716 pm	716 pm	716 pm	716 pm
<b>F</b> Helensvale station, stop F  	9.22	10.22	11.22	<b>12.22</b>	<b>1.22</b>	<b>2.22</b>	<b>3.22</b>	<b>4.22</b>
<b>K</b> Village Way near Studio Dr	9.29	10.29	11.29	<b>12.29</b>	<b>1.29</b>	<b>2.29</b>	<b>3.29</b>	<b>4.29</b>
<b>F</b> Helensvale Station  	9.39	10.39	11.39	<b>12.39</b>	<b>1.39</b>	<b>2.39</b>	<b>3.39</b>	<b>4.39</b>

**Explanations**

\* Public holidays – generally, a weekend timetable will operate on most gazetted public holidays. Please visit [translink.com.au](https://translink.com.au) or call **13 12 30** for confirmation of public holiday timetables.


**Tram connections**

Transfer to or from the G:link line at Helensvale station.  
For real-time connecting tram services, please download the **MyTranslink** app, visit [translink.com.au](https://translink.com.au) or call **13 12 30**.


**Train connections**

Transfer to or from the Gold Coast line at Helensvale station.  
For real-time connecting train services, please download the **MyTranslink** app, visit [translink.com.au](https://translink.com.au) or call **13 12 30**.



# Pacific Pines to Helensvale station

servicing Pacific Pines, Studio Village and Helensvale station

## Monday to Friday

map ref	Route number	717	717	717	717	717	717	717	717	717	717	717
		am	am	am	am	am	pm	pm	pm	pm	pm	pm
D	Pacific Pines Town Centre	6.52	7.52	8.52	9.52	10.52	11.52	12.52	1.52	S2.52	H2.52	3.52 4.52
L	McAuley Pde - Park Lake Primary	7.00	8.02	9.02	10.00	11.00	12.00	1.00	2.00	S3.04	H3.00	4.01 5.00
M	Pinehill Dr near Universal St	7.06	8.08	9.08	10.06	11.06	12.06	1.06	2.06	S3.10	H3.06	4.07 5.06
F	Helensvale Station	7.14	8.16	9.18	10.14	11.14	12.14	1.14	2.14	S3.27	H3.14	4.16 5.14

## Saturday

map ref	Route number	717	717	717	717	717	717	717	717	717
		am	am	am	am	pm	pm	pm	pm	pm
D	Pacific Pines Town Centre	7.52	8.52	9.52	10.52	11.52	12.52	1.52	2.52	3.52 4.52
L	McAuley Pde - Park Lake Primary	7.56	8.56	9.56	10.56	11.56	12.56	1.56	2.56	3.56 4.56
M	Pinehill Dr near Universal St	8.01	9.01	10.01	11.01	12.01	1.01	2.01	3.01	4.01 5.01
F	Helensvale Station	8.14	9.14	10.14	11.14	12.14	1.14	2.14	3.14	4.14 5.14

## Sunday & public holidays\*

map ref	Route number	717	717	717	717	717	717	717
		am	am	am	pm	pm	pm	pm
D	Pacific Pines Town Centre	8.52	9.52	10.52	11.52	12.52	1.52	2.52 3.52
L	McAuley Pde - Park Lake Primary	8.56	9.56	10.56	11.56	12.56	1.56	2.56 3.56
M	Pinehill Dr near Universal St	9.01	10.01	11.01	12.01	1.01	2.01	3.01 4.01
F	Helensvale Station	9.14	10.14	11.14	12.14	1.14	2.14	3.14 4.14



# Helensvale station to Pacific Pines

servicing Helensvale station, Studio Village and Pacific Pines

## Monday to Friday

map ref	Route number	717	717	717	717	717	717	717	717	717	717	717
		am	am	am	am	am	pm	pm	pm	pm	pm	pm
F	Helensvale station, stop F	7.20	S8.20	H8.20	9.20	10.20	11.20	12.20	1.20	2.20	3.20	4.20 5.20
M	Pinehill Dr near Universal St	7.28	S8.29	H8.28	9.28	10.28	11.28	12.28	1.28	2.29	3.28	4.28 5.28
L	McAuley Pde - Park Lake Primary	7.35	S8.38	H8.34	9.34	10.34	11.34	12.34	1.34	2.35	3.35	4.34 5.34
D	Pacific Pines Town Centre	7.45	S8.48	H8.43	9.43	10.43	11.43	12.43	1.43	2.45	3.45	4.45 5.43

## Saturday

map ref	Route number	717	717	717	717	717	717	717	717	717
		am	am	am	pm	pm	pm	pm	pm	pm
F	Helensvale station, stop F	8.13	9.13	10.13	11.13	12.13	1.13	2.13	3.13	4.13 5.13
M	Pinehill Dr near Universal St	8.21	9.21	10.21	11.21	12.21	1.21	2.21	3.21	4.21 5.21
L	McAuley Pde - Park Lake Primary	8.27	9.27	10.27	11.27	12.27	1.27	2.27	3.27	4.27 5.27
D	Pacific Pines Town Centre	8.36	9.36	10.36	11.36	12.36	1.36	2.36	3.36	4.36 5.36

## Sunday & public holidays\*

map ref	Route number	717	717	717	717	717	717	717
		am	am	am	pm	pm	pm	pm
F	Helensvale station, stop F	9.13	10.13	11.13	12.13	1.13	2.13	3.13 4.13
M	Pinehill Dr near Universal St	9.21	10.21	11.21	12.21	1.21	2.21	3.21 4.21
L	McAuley Pde - Park Lake Primary	9.27	10.27	11.27	12.27	1.27	2.27	3.27 4.27
D	Pacific Pines Town Centre	9.36	10.36	11.36	12.36	1.36	2.36	3.36 4.36



### Tram connections

Transfer to or from the G:link line at Helensvale station.  
For real-time connecting tram services, please download the MyTranslink app, visit [translink.com.au](http://translink.com.au) or call 13 12 30.



### Train connections

Transfer to or from the Gold Coast line at Helensvale station.  
For real-time connecting train services, please download the MyTranslink app, visit [translink.com.au](http://translink.com.au) or call 13 12 30.

### Explanations

\* Public holidays – generally, a weekend timetable will operate on most gazetted public holidays.  
Please visit [translink.com.au](http://translink.com.au) or call 13 12 30 for confirmation of public holiday timetables.

H School holidays only times.

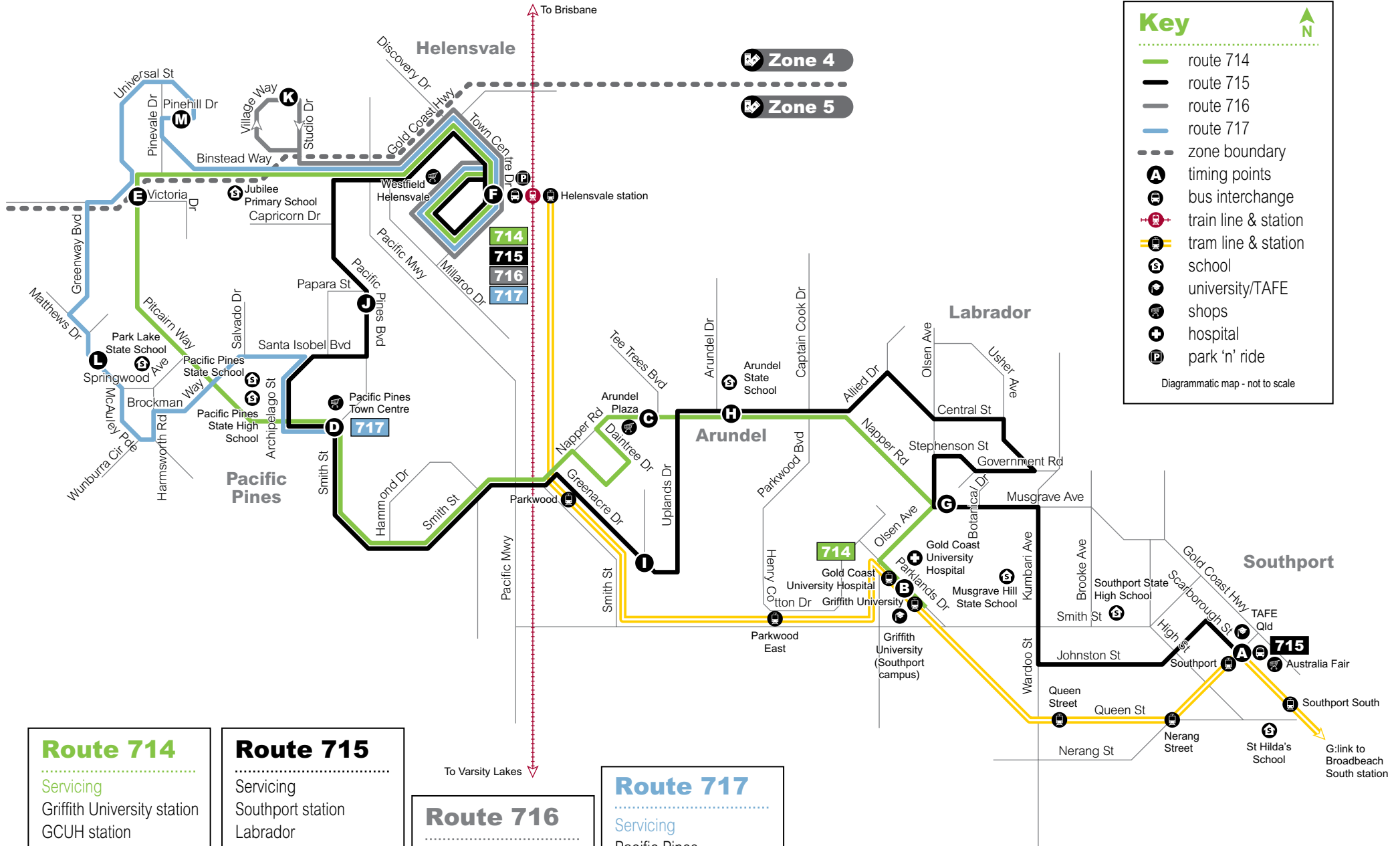
S School day only times.



Routes

# 714, 715, 716, 717

## Route map



**Zone 4**

**Zone 5**

### Route 714

Servicing

- Griffith University station
- GCUH station
- Arundel
- Pacific Pines
- Helensvale station

### Route 715

Servicing

- Southport station
- Labrador
- Arundel
- Pacific Pines
- Helensvale station

### Route 716

Servicing

- Studio Village
- Helensvale station

### Route 717

Servicing

- Pacific Pines
- Studio Village
- Helensvale station

To Varsity Lakes

To Brisbane



N

G-link to Broadbeach South station