

## Fares

### How to calculate your fare?

Fares are calculated based on the number of zones you travel through during your journey.

To calculate your fare, subtract the lowest zone you have travelled in or through, from the highest zone you have travelled in or through, and add one zone.

This will determine the correct number of zones you will be charged.

## Ticketing info

### Translink single:

One-way ticket to reach your destination, including transfers within two hours on any Translink service.

### Translink daily:

Unlimited travel within the zones purchased until the last service scheduled on the day of issue, valid on all Translink services.

### Translink weekly:

Unlimited travel within the zones purchased for one week (seven consecutive days) from the date of issue, valid on all Translink services.

## Concessions

Information on discounts and concessions is available at [translink.com.au](http://translink.com.au)

## Timetables

All timetables are available at: [translink.com.au](http://translink.com.au)

Due to unforeseen circumstances, details on this timetable may change.



Download the MyTranslink app for the most up-to-date bus information on bus timetables, maps and journey planning.



Translating and  
Interpreting Service  
131 450.



## Timetable information

### How to read this timetable

1. Use the route map to the two timing points your stop is located between.
2. Find these points on the timetable. Your bus is scheduled to arrive between the times shown for these points. For example, if your bus stop is situated between timing points ① and ② on the map, then the bus is scheduled to arrive between the times listed for ① and ②. Please be advised that the times shown are approximate. We ask that passengers be at the bus stop no less than five minutes prior to the scheduled departure time.

## Travel tips

1. Pre-plan your trip with **MyTranslink** app, visit [translink.com.au](http://translink.com.au) or call **1312 30**.
2. If you have a concession card, have it ready to show the driver.
3. Read the number top right on the approaching bus to check it's the service you want.
4. Raise your hand to signal to the driver that you want the bus to stop.
5. On the bus, find your seat. If you need to stand, hold on to a handle.
6. Ring the bell to let the driver know your stop is next, and remain seated until the bus stops.
7. Wait for the bus to move away and check the road is clear before crossing the road. If you are within 20m of a designated crossing, you must use that crossing.

Your **Fraser Coast** bus operator

## Route descriptions

**716** Pialba to Boat Harbour servicing Pialba, Scarness, Torquay, Urangan. Operates Monday to Saturday.

**717** Pialba to Urangan servicing Pialba, Scarness, Torquay, Urangan. Operates Monday to Saturday.

**718** Pialba to Urangan servicing Pialba, Scarness, Torquay, Urangan. Operates Monday to Saturday.

**720** Pialba to Eli Waters servicing Pialba, East Coast TAFE, Hospital, Eli Waters. Operates Monday to Saturday.

**Hervey Bay on demand** servicing Point Vernon, Pialba and Urraween. Operates 7.30am to 5.30pm Monday to Saturday.



**Hail 'n' ride:** Hail 'n' ride is only available at locations deemed safe and appropriate. Hail 'n' ride is not available in the Maryborough or Pialba CBDs.

Hail the bus in a safe location by raising your hand to signal the driver.

To get off the bus between stops, please advise the driver where you want to get off when boarding.

Hail 'n' ride is not available for the on demand service.

 **translink**



© The State of Queensland (Department of Transport and Main Roads) 2023  
Route 705-720 printed February 2023



**705, 713, 716, 717,  
718, 720**

**705** Hervey Bay to Maryborough

**713** Scarness Heights to Urraween

**716** Pialba to Boat Harbour

**717** Pialba to Urangan

**718** Pialba to Urangan

**720** Pialba to Eli Waters

Hervey Bay on demand

Effective from **20 February 2023**

## Route descriptions

**705** Hervey Bay to Maryborough servicing Hospitals, Pialba, Scarness, Torquay, Urangan, East Coast TAFE and University. Operates 7 days.

**713** Scarness Heights to Urraween servicing Pialba, Scarness, Kawungan, Urraween. Operates Monday to Saturday.

 **translink**





Routes

705, 713, 716, 717, 718, 720

Route map

See separate section in this timetable for Hervey Bay on demand service in Point Vernon.

Stockland Hervey Bay Central Avenue  
705 716 718  
713 717 720

**Key**

- route 705
- route 713
- route 716
- route 717
- route 718
- route 720
- occasional services
- shopping centre
- retirement community
- caravan park
- school
- hospital
- fare zone boundary
- 5 map reference - see timetable

Scale  
Metres 500 1000

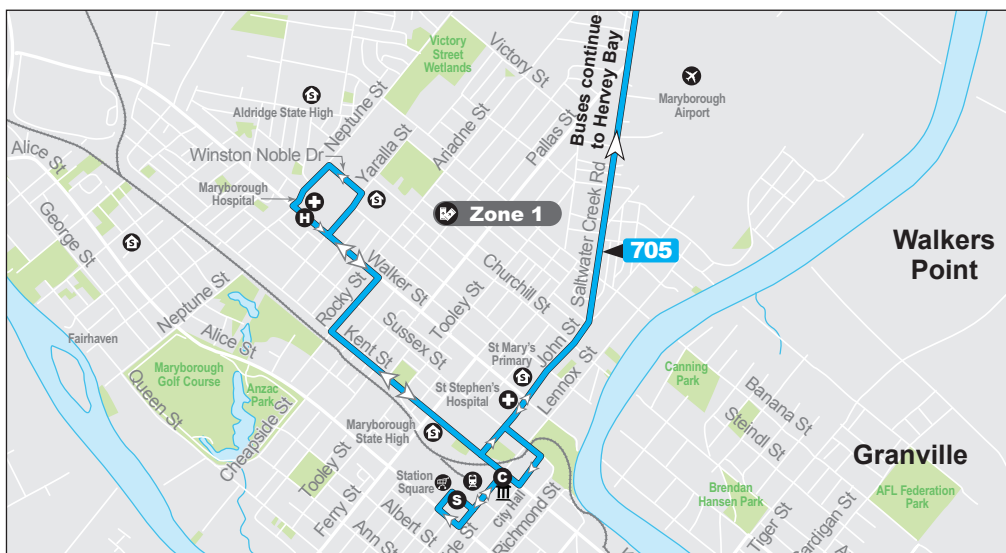
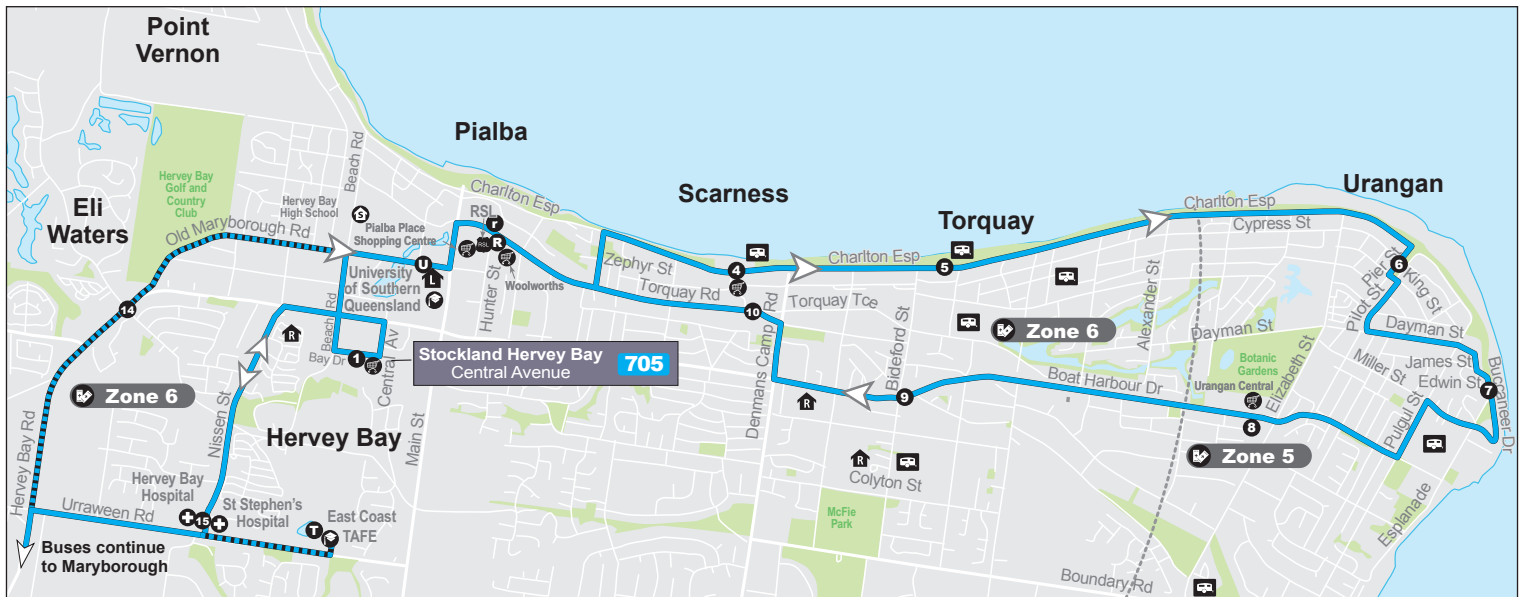


Street key  
1. Howard St  
2. Robertson St  
3. Glenray St  
4. Johnston Bvd

Monday to Friday										Saturday					Sunday							
map ref	Route number	705	705	705	705	705	705	705	705	705	705	705	705	705	705	705	705	705	705	705		
		am	am	am	am	am	am	am	am	pm	pm	pm	pm	pm	am	am	am	pm	pm	am	am	pm
H	Maryborough Hospital	....	....	7.00	7.50	9.00	9.55	10.50	11.50	12.50	1.50	2.50	3.50	5.15	....	8.50	11.50	12.50	3.50	....	11.50	3.50
G	Maryborough City Hall	5.20	6.10	7.10	8.00	9.10	10.05	11.00	12.00	1.00	2.00	3.00	4.00	5.25	7.00	9.00	12.00	1.00	4.00	7.00	12.00	4.00
S	Station Square	5.25	6.15	7.20	8.10	9.20	10.10	11.10	12.10	1.10	2.10	3.10	4.10	5.35	7.10	9.10	12.10	1.10	4.10	7.10	12.10	4.10
T	East Coast TAFE	....	....	7.48	8.38	9.48	10.38	11.38	12.38	....	....	3.37	....	....	7.40	9.40	12.40	....	....	7.40	12.40	....
15	Hospitals, Nissen St	5.52	6.42	7.50	8.40	9.50	10.40	11.40	12.40	1.36	2.36	3.39	....	....	7.43	9.43	12.43	1.37	4.37	7.43	12.43	4.37
14	Entrance to Eli Waters	....	....	....	....	....	....	....	....	....	....	....	4.37	6.02	....	....	....	....	....	....	....	....
1	Arr. Stockland to Urangan	....	6.45	8.00	8.50	10.00	10.50	11.50	12.50	1.45	2.44	3.47	4.45	6.06	7.50	9.50	12.50	1.45	4.45	7.50	12.50	4.45
U	University and Library	5.55	6.50	8.04	8.54	10.04	10.54	11.54	12.54	1.49	2.48	3.51	4.49	6.10	7.54	9.54	12.54	1.49	4.49	7.54	12.54	4.49
T	Torquay Rd, opposite RSL	5.57	6.52	8.06	8.56	10.06	10.56	11.56	12.56	1.51	2.50	3.53	4.51	6.12	7.56	9.56	12.56	1.51	4.51	7.56	12.56	4.51
4	Charlton Esp Scarness*	6.02	6.58	8.11	9.01	10.11	11.01	12.01	1.01	1.56	2.55	3.58	4.56	6.17	8.01	10.01	1.01	1.56	4.56	8.01	1.01	4.56
5	Charlton Esp Torquay,*	6.06	7.02	8.15	9.05	10.15	11.05	12.05	1.05	2.00	2.59	4.02	5.00	6.21	8.05	10.05	1.05	2.00	5.00	8.05	1.05	5.00
6	Urangan, Pier St	6.15	7.10	8.24	9.14	10.24	11.14	12.14	1.14	2.09	3.07	4.10	5.09	6.28	8.14	10.14	1.14	2.09	5.09	8.14	1.14	5.09
7	Boat Harbour	6.20	7.15	8.29	9.19	10.29	11.19	12.19	1.19	2.14	3.12	4.15	5.14	6.32	8.19	10.19	1.19	2.14	5.14	8.19	1.19	5.14
8	Opp. Urangan Cent/Boat H. Dr	6.25	7.20	8.34	9.24	10.34	11.24	12.24	1.24	2.19	3.17	4.20	5.19	6.36	8.24	10.24	1.24	2.19	5.19	8.24	1.24	5.19
9	Boat Harbour Dr/Bideford St	6.30	7.24	8.38	9.28	10.38	11.28	12.28	1.28	2.22	3.20	4.23	5.22	6.39	8.29	10.29	1.29	2.24	5.24	8.29	1.29	5.24
10	Scarness, Torquay Rd	6.35	7.28	8.42	9.32	10.42	11.32	12.32	1.32	2.26	3.24	4.27	5.26	6.43	8.34	10.34	1.34	2.29	5.29	8.34	1.34	5.29
R	RSL, Torquay Rd	6.40	7.33	8.45	9.35	10.45	11.35	12.35	1.35	2.30	3.28	4.31	5.30	6.47	8.39	10.39	1.39	2.34	5.34	8.39	1.39	5.34
U	University and library	6.42	7.36	8.47	9.37	10.47	11.37	12.37	1.37	2.32	3.30	4.33	5.32	6.49	8.41	10.41	1.41	2.36	5.36	8.41	1.41	5.36
1	Dep. Stockland to MBH	6.45	7.45	8.55	9.45	10.55	11.45	12.45	1.45	2.40	3.35	4.40	5.40	6.53	8.45	10.45	1.45	2.40	5.40	8.45	1.45	5.40
14	Opp. entrance to Eli Waters	6.48	7.50	....	....	....	....	....	....	....	....	....	....	....	....	....	....	....	....	....	....	....
15	Hospitals, Nissen St	....	....	8.59	9.49	10.59	11.49	12.49	1.49	2.43	3.38	4.43	5.43	6.57	8.49	10.49	1.49	2.43	5.43	8.49	1.49	5.43
T	East Coast TAFE	....	....	....	....	....	....	12.52	1.52	2.45	3.43	4.45	5.45	....	....	....	1.52	2.45	5.45	....	1.52	5.45
G	Maryborough City Hall	7.15	8.20	9.26	10.16	11.26	12.16	1.19	2.19	3.12	4.10	5.12	6.12	7.24	9.16	11.16	2.19	3.12	6.12	9.16	2.19	6.12
S	Station Square	7.20	8.25	9.31	10.21	11.31	12.21	1.24	2.24	3.17	4.15	5.17	6.17	7.29	9.21	11.21	2.24	3.17	6.17	9.21	2.24	6.17
H	Maryborough Hospital	7.27	8.31	9.37	10.27	11.37	12.27	1.30	2.30	3.23	4.21	5.23	6.23	7.35	9.27	11.27	2.30	3.23	6.23	9.27	2.30	6.23

\* = opposite shops. MBH = Maryborough

**Route maps**



**Notes:**

- Only route 705 operates on Sundays and public holidays (use Sunday times), except Christmas Day and Good Friday, when there are no services.
- Passengers travelling on route 705 to Maryborough Hospital cannot board between Station Square and Maryborough Hospital.
- **Hail 'n' ride:** available at locations deemed safe and appropriate on routes 705, 706 and 707. Hail 'n' ride is not available in Maryborough CBD or Pialba. Hail the bus in a safe location by raising your hand to signal the driver. When boarding, let the driver know where you want to get off the bus.



# Route 713

## Scarness Heights to Urraween

servicing Pialba, Scarness, Kawungan, Urraween

### Monday to Saturday

map ref	Route number	713 am	713 am	713 am	713 pm	713 pm	713 pm
							🏠
1	Stockland	9.10	10.00	11.50	12.50	1.50	....
W	Woolworths, Torquay Rd	9.15	9.51	11.40	12.55	1.55	....
R	RSL, Torquay Rd	9.17	9.53	11.42	12.57	1.57	....
E	East Main St	9.18	9.55	11.45	12.59	1.59	....
K	Kululu Crescent	9.23	10.05	11.55	1.04	2.04	....
M	Meledie Av	9.27	10.09	11.59	1.08	2.08	....
D	Denmans Camp Rd	9.32	10.14	12.04	1.13	2.13	....
S	Squire St	9.35	10.17	12.07	1.16	2.16	....
I	Cnr Ian Av/Doolong Rd	9.38	10.20	12.10	1.19	2.19	....
J	Julie Anne St	9.41	....	....	1.22	....	....
J	Jensen Dr	9.44	....	....	1.25	....	....
T	East Coast TAFE	9.46	10.22	12.12	1.27	2.21	4.45
15	Hospitals, Nissen St	9.48	10.24	12.14	1.29	2.23	4.48
14	Opp. Fraser Shores/Nissen St	9.51	10.27	12.17	1.32	2.26	4.50
1	Stockland	10.00	10.35	12.25	1.37	2.31	4.55
W	Woolworths, Torquay Rd	10.05	10.40	12.30	1.42	2.36	....
R	RSL, Torquay Rd	10.07	10.42	12.32	1.44	2.38	....
E	East Main St	10.09	10.44	12.34	1.46	2.40	....

### Explanations

🏠 Service operates school days only



# Route 716

## Pialba to Boat Harbour

servicing Pialba, Scarness, Torquay, Urangan

### Monday to Saturday

map ref	Route number	716 am	716 am	716 am	716 am	716 am	716 pm	716 pm	716 pm	716 pm	716 pm	
1	Stockland	7.30	8.30	9.45	10.45	11.45	12.45	1.40	2.35	3.30	4.40	5.45
U	Opposite library/university	7.32	8.32	9.47	10.47	11.47	12.47	1.42	2.37	3.32	4.42	5.47
r	Opposite RSL, Torquay Rd	7.34	8.34	9.49	10.49	11.49	12.49	1.44	2.39	3.34	4.44	5.49
N	Catholic Church, Torquay Rd	7.35	8.35	9.50	10.50	11.50	12.50	1.45	2.40	3.35	4.45	5.50
d	Denmans Camp Road	7.39	8.39	9.54	10.54	11.54	12.54	1.49	2.44	3.39	4.49	5.54
9	Bideford St	7.43	8.43	9.58	10.58	11.58	12.58	1.53	2.48	3.43	4.53	5.58
8	Urangan Central	7.49	8.49	10.04	11.04	12.04	1.04	1.59	2.54	3.49	4.59	6.04
7	Boat Harbour	7.54	8.54	10.09	11.09	12.09	1.09	2.04	2.59	3.54	5.04	6.09
6	Urangan, Pier St	7.59	8.59	10.14	11.14	12.14	1.12	2.07	3.02	3.57	5.07	6.12
16	Shark Show - Esplanade	8.01	9.01	10.16	11.16	12.16	1.14	2.09	3.04	3.59	5.09	6.14
17	Ann St Esplanade	8.06	9.06	10.21	11.21	12.21	1.18	2.13	3.08	4.03	5.13	6.18
5	Torquay Esplanade	8.10	9.10	10.25	11.25	12.25	1.22	2.17	3.12	4.07	5.17	6.22
4	Scarness Esplanade	8.12	9.12	10.27	11.27	12.27	1.24	2.19	3.14	4.09	5.19	6.24
R	RSL and Pialba Place	8.18	9.18	10.33	11.33	12.33	1.29	2.24	3.19	4.14	5.24	6.29
U	Library and university	8.20	9.20	10.35	11.35	12.35	1.31	2.26	3.21	4.16	5.26	6.31
1	Stockland	8.28	9.28	10.43	11.43	12.43	1.37	2.32	3.27	4.22	5.32	6.37



# Route 717

## Pialba to Urangan

servicing Pialba, Scarness, Torquay, Urangan

### Monday to Saturday

map ref	Route number	717 am	717 am	717 pm
1	Stockland	9.50	10.50	1.00
2	West Main St	9.53	10.53	1.03
r	Opposite RSL, Torquay Rd	9.55	10.55	1.05
N	Catholic Church, Torquay Rd	9.58	10.58	1.08
d	Denmans Camp Rd	10.02	11.02	1.12
h	Honiton St	10.07	11.07	1.17
8	Urangan Central shops	10.14	11.14	1.24
30	Pulgul St	10.19	11.19	1.29
C	Cypress St	10.24	11.24	1.34
17	Ann St	10.30	11.30	1.40
10	Torquay Terrace	10.35	11.35	1.45
27	Scarness - Torquay Rd	10.38	11.38	1.48
W	Woolworths, Torquay Rd	10.40	11.40	1.50
R	RSL, Torquay Rd	10.42	11.42	1.52
e	East Main St	10.45	11.45	1.55
1	Stockland	10.50	11.50	2.00



# Route 718

## Pialba to Urangan

servicing Pialba, Scarness, Torquay, Urangan

### Monday to Saturday

map ref	Route number	718 am	718 am	718 am	718 pm	718 pm
		↑				
1	Stockland	....	9.00	10.50	12.00	1.50
W	West Main St	....	9.03	10.53	12.03	1.53
T	Opposite RSL, Torquay Rd	....	9.05	10.55	12.05	1.55
N	Catholic Church, Torquay Rd	....	9.08	10.58	12.08	1.58
27	Scarness, Torquay Rd	....	9.10	11.00	12.10	2.00
28	Fraser St	....	9.13	11.03	12.13	2.03
17	Ann St	....	9.15	11.05	12.15	2.05
16	Cypress St	....	9.21	11.11	12.21	2.11
28	Miller St	....	9.23	11.13	12.23	2.13
29	Aimee Dr	7.40	9.27	11.17	12.27	2.17
8	Opp. Urangan Central shops	....	9.31	11.21	12.31	2.21
h	Honiton St	....	9.38	11.28	12.38	2.28
23	Urangan State High School	7.55	...	...	...	...
24	Sandy Strait State School	8.00	...	...	...	...
25	Council Chambers	8.05	9.44	11.34	12.44	2.34
26	Torquay State School	8.07	9.47	11.37	12.47	2.37
27	Scarness, Torquay Rd	8.09	9.49	11.39	12.49	2.39
W	Woolworths, Torquay Rd	8.13	9.51	11.41	12.51	2.41
R	RSL, Torquay Rd	8.15	9.53	11.43	12.53	2.43
e	East Main St	....	9.55	11.45	12.55	2.45
1	Stockland	....	10.00	11.50	1.00	2.50



# Route 720

## Pialba to Eli Waters

servicing Pialba, East Coast TAFE, Hospital, Eli Waters

### Monday to Saturday


map ref	Route number	720 am	720 am	720 am	720 am	720 am	720 pm	720 pm	720 pm	720 pm
		↑	* ↑							* ↑
1	Stockland	....	....	9.00	10.00	10.35	12.25	2.00	2.50	3.55
W	Torquay Rd (Woolworths)	....	....	9.05	10.05	10.40	12.30	1.50	2.41^	....
R	RSL, Torquay Rd	....	....	9.07	10.07	10.42	12.32	1.52	2.43^	....
P	Pialba Place	....	....	9.09	10.09	10.44	12.34	1.55	2.45^	....
T	East Coast TAFE	....	....	9.12	10.12	10.47	12.37	2.03	....	3.40
15	Hospitals on Nissen St	....	....	9.13	10.13	10.48	12.38	2.04	....	....
31	Caddy Av	....	8.14	9.16	10.18	10.51	12.43	2.09	3.14	4.00
32	Fairway Dr	....	8.12	9.18	10.20	10.53	12.45	2.11	3.16	4.02
33	Bowerbird Av	7.27	7.58	9.20	10.22	10.55	12.47	2.13	3.18	4.04
34	The Rock	7.30	8.10	9.22	10.24	10.57	12.49	2.15	3.30	4.07
1	Stockland	7.48	8.22	9.30	10.29	11.05	12.54	2.20	....	....
W	Torquay Rd (Woolworths)	....	....	9.34	10.34	11.10	12.58	2.25	....	....
R	RSL, Torquay Rd	....	....	9.36	10.36	11.12	12.59	2.30	....	....
P	Pialba Place	....	....	9.37	10.37	11.13	1.00	2.31	....	....

### Explanations

↑ Service operates school days only

\*Provides a service to Pialba Primary and Hervey Bay High schools. A change of bus may be required.

^Part of route 718 service which becomes route 720.



## TrainLink Services

Queensland Rail railbus services operate between Hervey Bay and Maryborough West station.

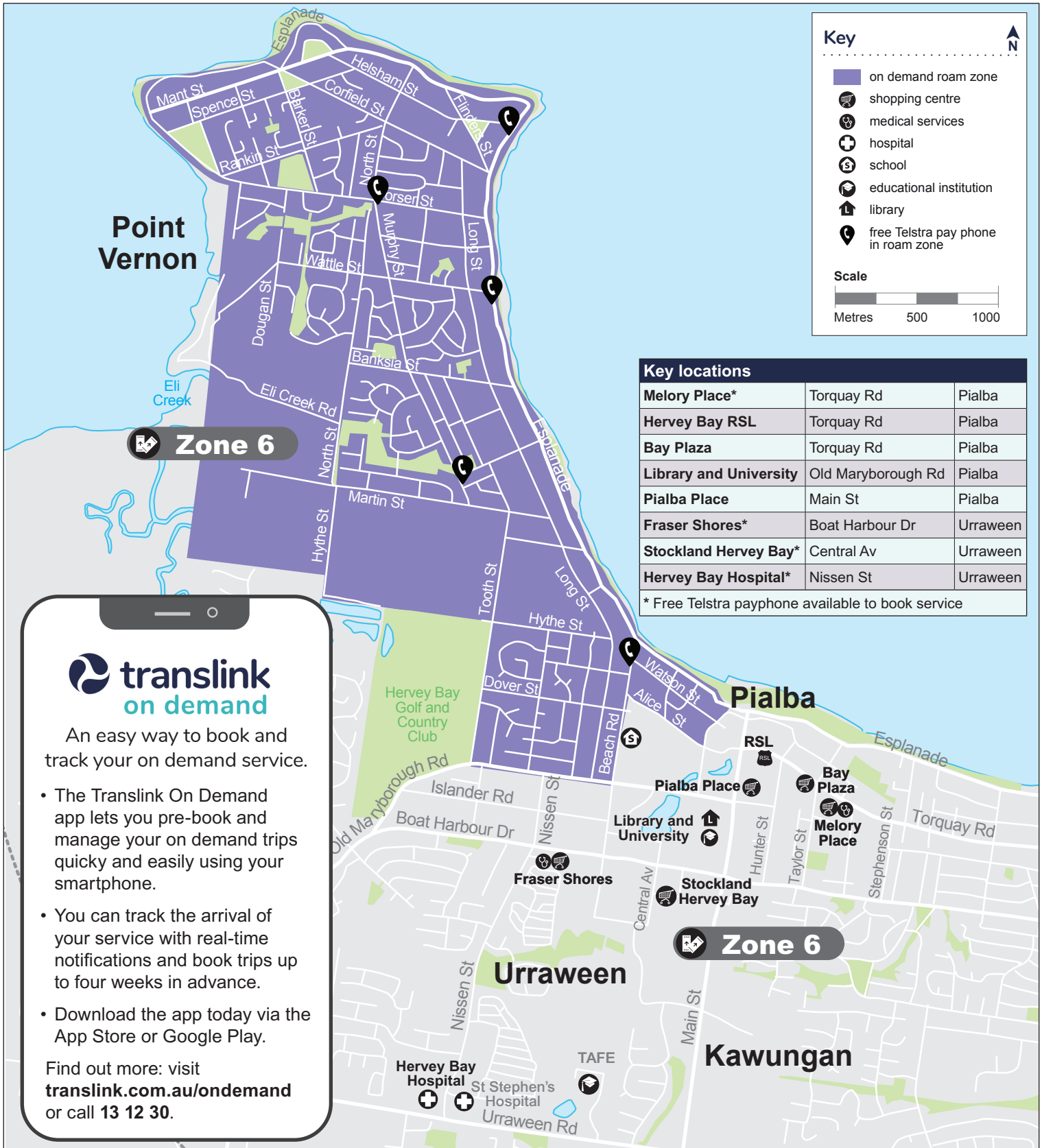
For more railbus travel information, contact Wide Bay Transit on 4121 3719.

For railbus tickets and bookings, contact Queensland Rail or your preferred travel agent.

Note: All railbus services must be pre-booked in conjunction with your Queensland Rail travel.



# On demand Hervey Bay



An easy way to book and track your on demand service.

- The Translink On Demand app lets you pre-book and manage your on demand trips quickly and easily using your smartphone.
- You can track the arrival of your service with real-time notifications and book trips up to four weeks in advance.
- Download the app today via the App Store or Google Play.

Find out more: visit [translink.com.au/ondemand](http://translink.com.au/ondemand) or call 13 12 30.

- On demand is a flexible, shared service that connects you with **key locations** around your community.
- If you are in the purple shaded roam zone, you can catch the on demand service to and from any of the key locations.
- Our buses are fully accessible. If needed, include your accessibility requirements when making your booking.
- Travel anytime between 7:30am and 5:30pm on Monday – Saturday.
- You can travel between the roam zone and key locations, or from one key location to another. You cannot travel between two locations inside the roam zone.
- Bookings are required to travel on demand. You can book via the Translink On Demand app, by calling 13 12 30 and following the prompts, or online.
- Bookings are essential. Services can't be hailed, you must secure your trip by pre-booking.
- Standard fares and prices apply. All key locations and the roam zone are within zone 6.
- Order a service from one of Telstra's free payphones within the roam zone and at some key locations. We have instructions at these payphones to help you book your ride.

