

Fares

How to calculate your fare?

Fares are calculated based on the number of zones you travel through during your journey.

To calculate your fare, subtract the lowest zone you have travelled in or through, from the highest zone you have travelled in or through, and add one zone.

This will determine the correct number of zones you will be charged.

Ticketing info

Translink single:

One-way ticket to reach your destination, including transfers within two hours on any Translink service operated by Polley's Coaches.

Translink daily:

Unlimited travel within the zones purchased until the last service scheduled on the day of issue, valid on all Translink services operated by Polley's Coaches.

Translink ten trip:

A ticket valid for ten trips on Translink services, operated by Polley's Coaches, within specific zones, and valid for a twelve month period.

Concessions

Information on discounts and concessions is available at translink.com.au

Timetables

All timetables are available at: translink.com.au

Due to unforeseen circumstances, details on this timetable may change.



Download the MyTranslink app for the most up-to-date bus information on bus timetables, maps and journey planning.



Translating and Interpreting Service
131 450.

Timetable information

How to read this timetable

1. Use the route map to the two timing points your stop is located between.
2. Find these points on the timetable. Your bus is scheduled to arrive between the times shown for these points. For example, if your bus stop is situated between timing points **9** and **10** on the map, then the bus is scheduled to arrive between the times listed for **9** and **10**. Please be advised that the times shown are approximate. We ask that passengers be at the bus stop no less than five minutes prior to the scheduled departure time.

Travel tips

1. Pre-plan your trip with **MyTranslink** app, visit translink.com.au or call **1312 30**.
2. If you have a concession card, have it ready to show the driver.
3. Read the number top right on the approaching bus to check it's the service you want.
4. Raise your hand to signal to the driver that you want the bus to stop.
5. On the bus, find your seat. If you need to stand, hold on to a handle.
6. Ring the bell to let the driver know your stop is next, and remain seated until the bus stops.
7. Wait for the bus to move away and check the road is clear before crossing the road. If you are within 20m of a designated crossing, you must use that crossing.

Route descriptions

- 762** Town Centre to Stewart Terrace servicing General Hospital and medical precinct. Operates 5 days.
- 763** Town Centre to Rifle Range Road servicing Civic Centre and Tozer St shops. Operates 5 days.
- 764** Town Centre to Ashford Hill servicing Appollonian Vale, Civic Centre and medical precinct. Operates 5 days.
- 765** Town Centre to Monkland via Bruce Hwy servicing Gympie Central and Bunnings. Operates 5 days.
- 766** Monkland to Town Centre servicing Mining Museum and Mt Pleasant. Operates 5 days.
- 767** Town Centre to Southside servicing Exhibition Rd shops and College Rd. Operates 6 days.
- 769** Golden Loop servicing Town Centre, Civic Centre, Gympie Central, Monkland, General Hospital, Cooina Home and Cootharaba Rd. Operates 6 days.



760, 761, 762, 763, 764, 765, 766, 767, 769

- 760** Town Centre to Rainbow Beach and Tin Can Bay
- 761** Town Centre to Cooina
- 762** Town Centre to Stewart Terrace
- 763** Town Centre to Rifle Range Road
- 764** Town Centre to Ashford Hill
- 765** Town Centre to Monkland via Bruce Hwy
- 766** Monkland to Town Centre
- 767** Town Centre to Southside
- 769** Golden Loop

Effective from 26 September 2022

Route descriptions

- 760** Town Centre to Rainbow Beach and Tin Can Bay servicing Town Centre, Goomboorian and Cooloola Cove. Operates 5 days.
- 761** Town Centre to Cooina servicing General Hospital and Cooina Home. Operates 5 days.

See inside panel for 762, 763, 764, 765, 766, 767 and 769 route descriptions.

Your Gympie bus operator

POLLEYS
We go the extra mile.

 **translink**



© The State of Queensland (Department of Transport and Main Roads) 2022
Route 901-907 printed September 2022

 **translink**





Route
760

Town Centre to Rainbow Beach and Tin Can Bay

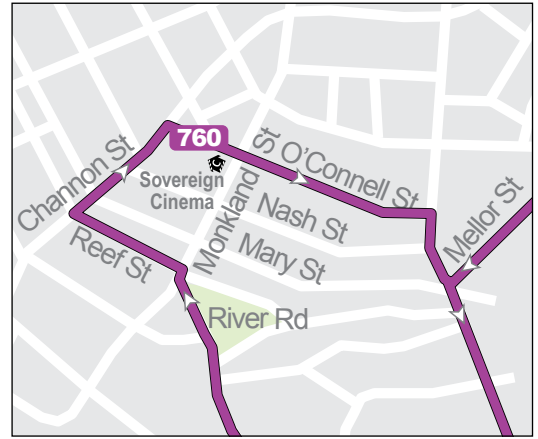
servicing Town Centre, Goomborian and Cooloola Cove

Monday to Friday

map ref	Route number	760
R	To Gympie – am service	
B	Rainbow Beach (Kirchner Avenue)	7.10
C	Cooloola Cove	7.30*
T	Tin Can Bay (Dolphin Avenue)	8.00
G	Goomborian	8.25
G	Gympie	9.00
	To Rainbow Beach – pm service	
S	Gympie (Sovereign Cinema)	1.20
10	Gympie (Gympie Central)	1.23
G	Goomborian	1.45
T	Tin Can Bay	2.30
C	Cooloola Cove	2.45†
B	Rainbow Beach/Rainbow Shores	3.15
	To Tin Can Bay – pm service	
B	Rainbow Beach/Rainbow Shores	3.40
T	Tin Can Bay	4.30

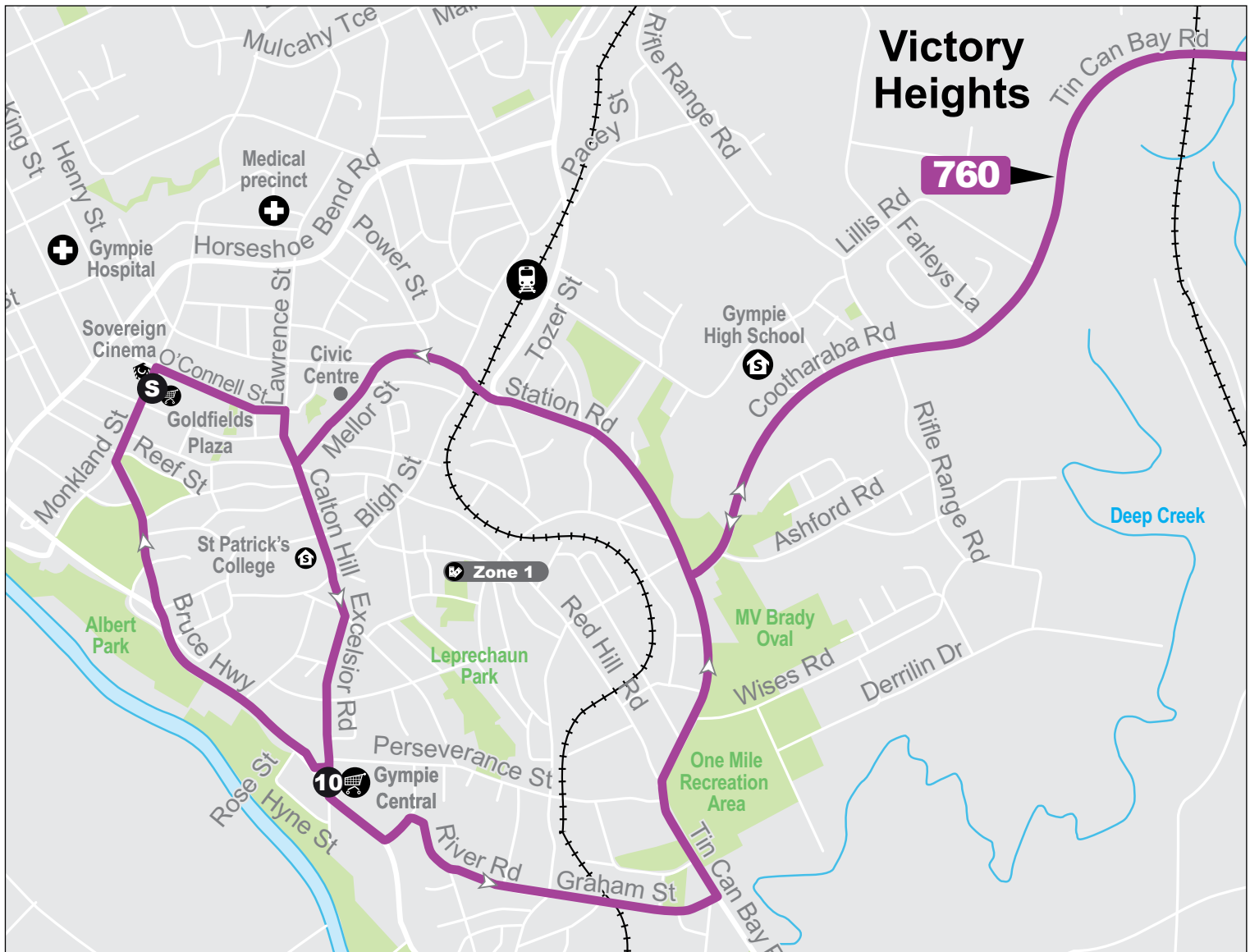
* From Cooloola Cove, services travel via Investigator Ave, Canberra Ave, Marco Polo Ave, Investigator Ave, Golden Hind Ave, Investigator Ave, Nautilus Ave, Queen Elizabeth Dr, and Bayside Rd, then onto Tin Can Bay State School 7.50am. Services then travel via Oyster St, Emperor St and Dolphin Ave.

† From Cooloola Cove, services travel via Investigator Ave, Nautilus Dr and Queen Elizabeth Dr (afternoon drop offs as required).



Route
760

Route map



Victory Heights

760

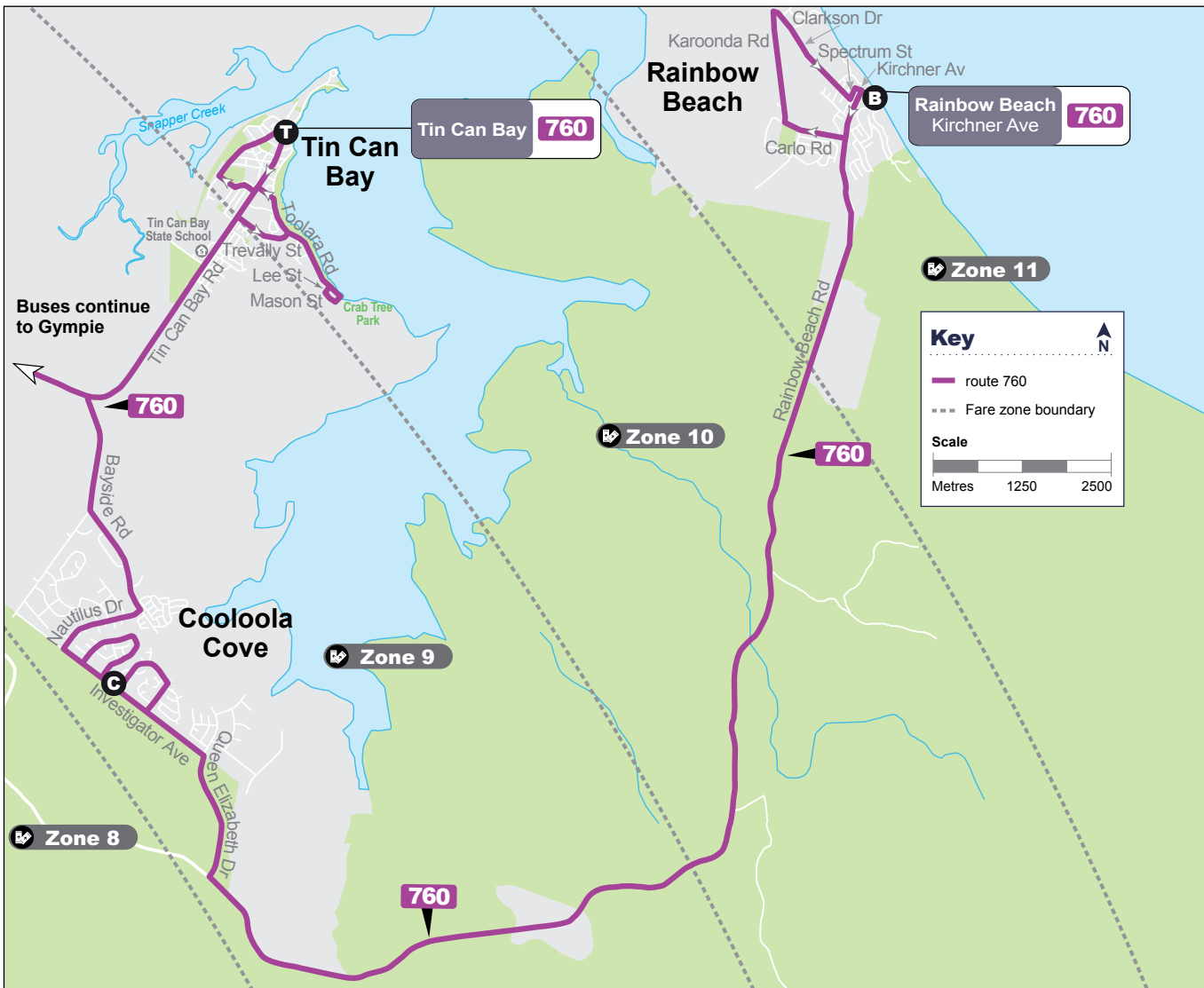
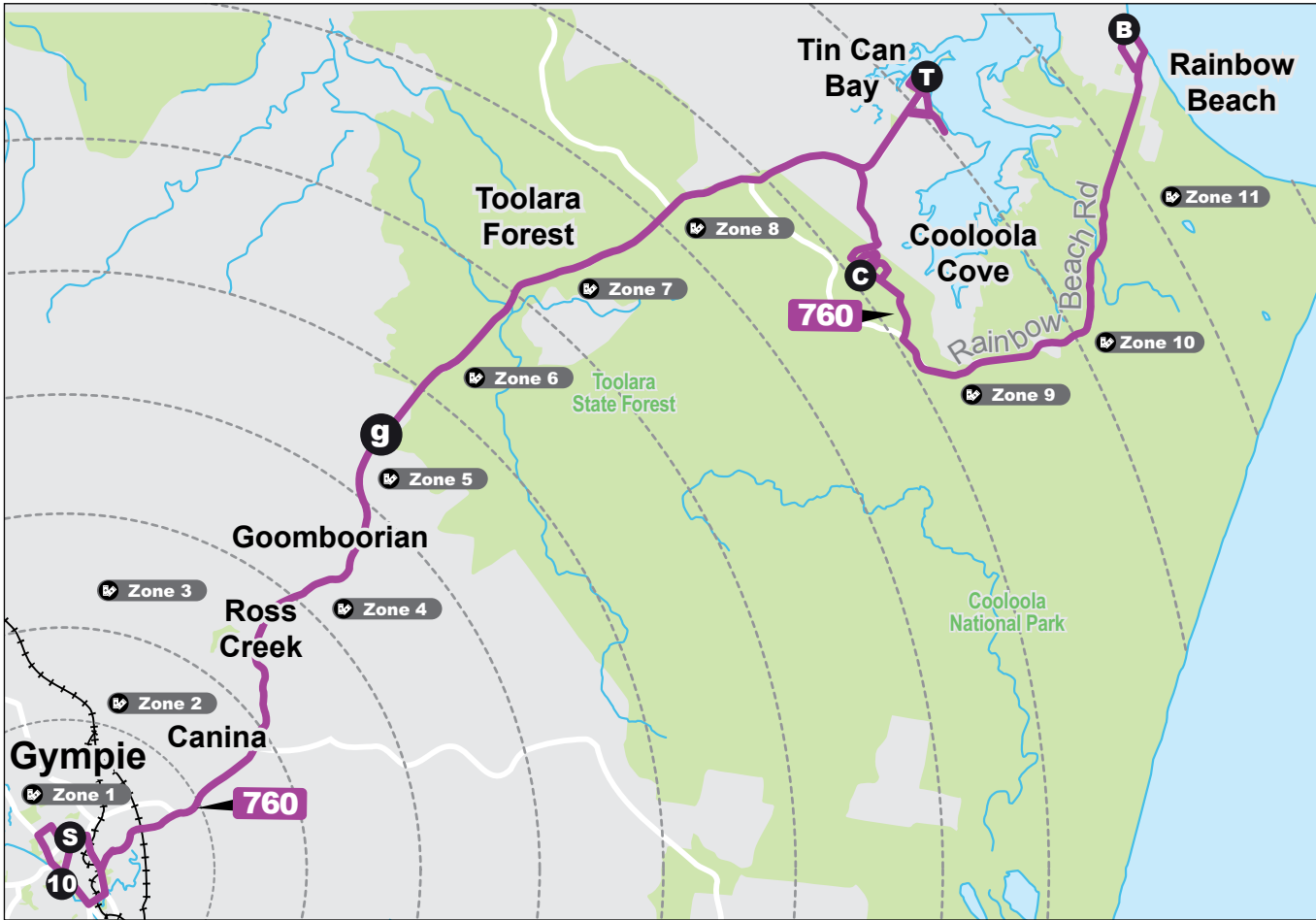
Zone 1

10



Route
760

Route map

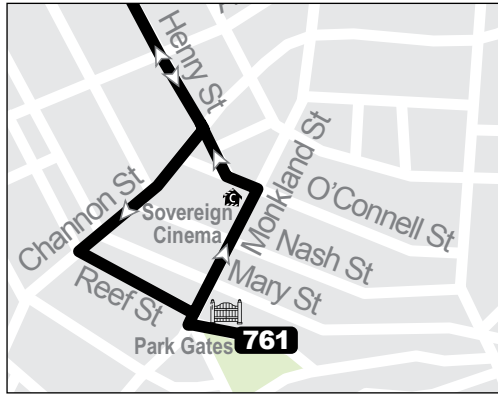


Route 761

Town Centre to Cooina
servicing General Hospital and Cooina Home

Monday to Friday

map ref	Route number	761 am	761 am	761 pm
S	Departs Town Centre (Sovereign Cinema)	9.00	11.00	1.00
H	Gympie General Hospital	9.02	11.02	1.02
A	Gympie Caravan Park	9.04	11.04	1.04
B	Oak St	9.05	11.05	1.05
C	Pine St	9.07	11.07	1.07
D	Cooina St	9.11	11.11	1.11
E	Parsons Rd/Tucker St	9.13	11.13	1.13
F	Oak St	9.15	11.15	1.15
G	Iron/King Sts	9.16	11.16	1.16
H	Gympie General Hospital	9.18	11.18	1.18
R	Arrives Town Centre (Reef St park gates)	9.20	11.20	1.20

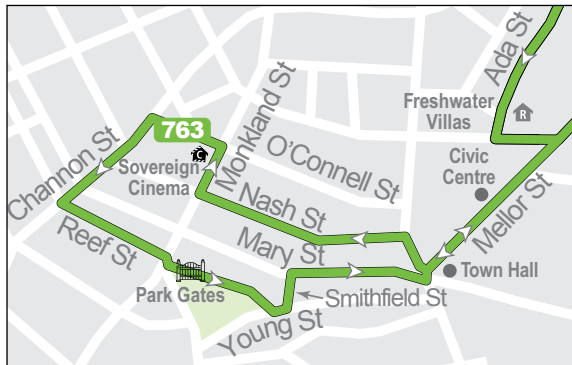


Route 763

Town Centre to Rifle Range Road
servicing Civic Centre and Tozer St shops

Monday to Friday

map ref	Route number	763 am	763 am	763 pm
S	Departs Town Centre (Reef St park gates)	9.30	11.30	1.30
M	Mary St	9.31	11.31	1.31
C	Civic Centre	9.33	11.33	1.33
S	Tozer St (opp. shops)	9.35	11.35	1.35
T	Rifle Range Rd	9.37	11.37	1.37
U	Cootharaba Rd	9.40	11.40	1.40
V	Station Rd	9.42	11.42	1.42
W	Columbia St	9.43	11.43	1.43
X	Freshwater Villas	9.47	11.47	1.47
R	Arrives Town Centre (Reef St park gates)	9.55	11.55	1.55

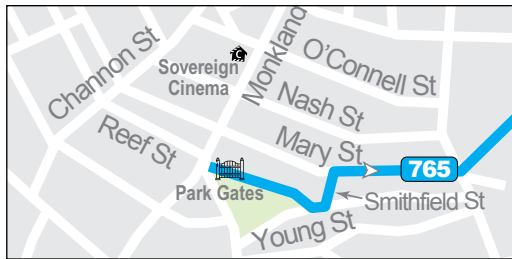


Route 765

Town Centre to Monkland via Bruce Hwy
servicing Gympie Central and Bunnings

Monday to Friday

map ref	Route number	765 am	765 pm	765 pm
R	Departs Town Centre (Reef St park gates)	10.00	12.00	2.00
C	Civic Centre	10.03	12.03	2.03
9	Lady Mary Tce	10.05	12.05	2.05
10	Gympie Central Shopping Centre	10.07	12.07	2.07
11	Inglewood Rd	10.12	12.12	2.12
12	Arrives Bunnings	10.15	12.15	2.15

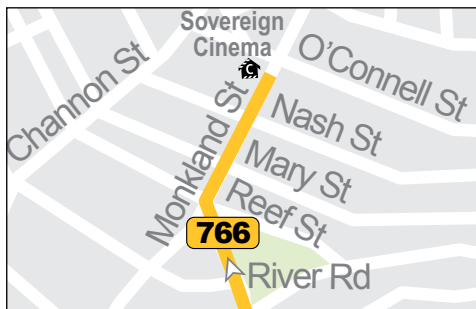


Route 766

Monkland to Town Centre
servicing Mining Museum and Mt Pleasant

Monday to Friday

map ref	Route number	766 am	766 pm	766 pm
12	Departs Bunnings	10.16	12.16	2.16
13	Mining Museum	10.30	12.30	2.30
14	McVey Rd	10.32	12.32	2.32
15	Noosa Rd	10.33	12.33	2.33
16	Graham St	10.36	12.36	2.36
17	Mt Pleasant Hotel	10.37	12.37	2.37
10	Gympie Central Shopping Centre	10.40	12.40	2.40
S	Arrives Town Centre (Sovereign Cinema)	10.45	12.45	2.45



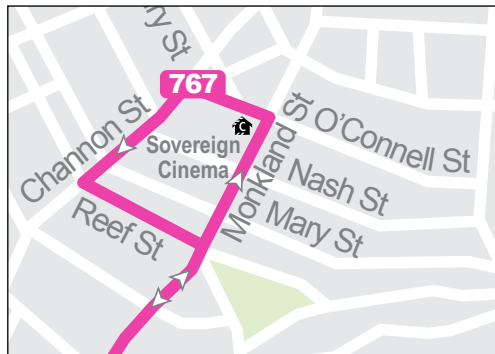
Route **767**

Town Centre to Southside
servicing Exhibition Rd shops and College Rd

Monday to Friday

Saturday

map ref	Route number	767	767	767	767	767	767
		am	am	pm	pm	am	am
S	Departs Town Centre (Sovereign Cinema)	9.00	10.30	2.00	4.00	9.00	10.30
1	Exhibition Rd (shops)	9.04	10.34	2.04	4.04	9.04	10.34
2	Woolgar Rd	9.05	10.35	2.05	4.05	9.05	10.35
3	Grant St	9.06	10.36	2.06	4.06	9.06	10.36
4	Ramsey Rd	9.07	10.37	2.07	4.07	9.07	10.37
5	Glastonbury Rd/Lily Street	9.09	10.39	2.09	4.09	9.09	10.39
6	College Rd (Oxford Crest)	9.13	10.43	2.13	4.13	9.13	10.43
7	Exhibition Rd (opp. shops)	9.15	10.45	2.15	4.15	9.15	10.45
8	Neil St	9.17	10.47	2.17	4.17	9.17	10.47
S	Arrives Town Centre (Sovereign Cinema)	9.20	10.50	2.20	4.20	9.20	10.50

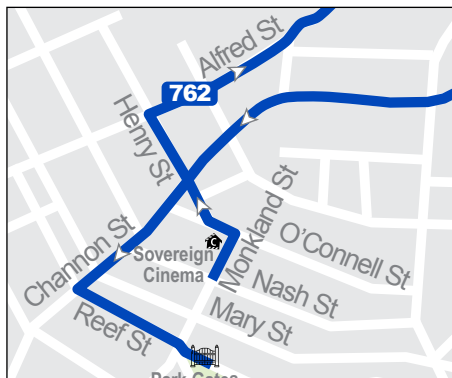


Route **762**

Town Centre to Stewart Terrace
servicing General Hospital and medical precinct

Monday to Friday

map ref	Route number	762	762	762
		am	am	pm
S	Departs Town Centre (Sovereign Cinema)	9.30	11.00	2.30
H	Gympie General Hospital	9.32	11.02	2.32
I	Louisa St/Popes Rd	9.33	11.03	2.33
J	Mulcahy Terrace/Thomas St	9.34	11.04	2.34
K	Old Maryborough Rd	9.36	11.06	2.36
L	Old Wolvi Rd	9.38	11.08	2.38
M	Barton Rd	9.40	11.10	2.40
N	Carrington Ave	9.42	11.12	2.42
O	Horseshoe Bend	9.43	11.13	2.43
P	Channon St medical precinct	9.44	11.14	2.44
R	Arrives Town Centre (Reef St park gates)	9.46	11.16	2.46

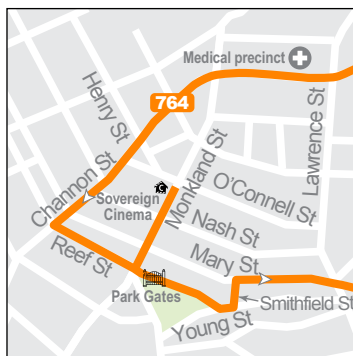


Route **764**

Town Centre to Ashford Hill
servicing Appollonian Vale, Civic Centre and medical precinct

Monday to Friday

map ref	Route number	764	764
		am	am
R	Departs Town Centre (Reef St park gates)	10.00	11.30
M	Mary St	10.01	11.31
V	Apollonian Vale	10.04	11.34
A	Ashford Rd	10.08	11.38
D	Derrilin Dr	10.10	11.40
R	Red Hill Rd	10.13	11.43
C	Civic Centre	10.16	11.46
P	Channon St medical precinct	10.19	11.49
S	Arrives Town Centre (Sovereign Cinema)	10.22
R	Arrives Town Centre (Reef St park gates)	11.51



Route **769**

Golden Loop
servicing Town Centre, Civic Centre, Gympie Central, Monkland, General Hospital, Cooina Home and Cootharaba Rd

Monday to Friday

Saturday

Monday to Friday

Saturday

map ref	Route number	769	769	769	769	769	map ref	Route number	769	769	769	769	769
		am	am	pm	pm	am			am	am	pm	pm	am
S	Sovereign Cinema	-	4.00	8.00	9.30	11.00	S	Sovereign Cinema	8.32	4.32	8.32	10.02	11.32
R	Reef St Park Gates	8.02	4.02	8.02	9.32	11.02	H	General Hospital	8.33	4.33	8.33	10.03	11.33
M	Mary St (Brown Jug Cafe)	8.04	4.04	8.04	9.34	11.04	A	Gympie Caravan Park	8.34	4.34	8.34	10.04	11.34
C	Civic Centre	8.05	4.05	8.05	9.35	11.05	C	Pine St	8.37	4.37	8.37	10.07	11.37
9	Lady Mary Toe	8.06	4.06	8.06	9.36	11.06	D	Cooinda St	8.42	4.42	8.42	10.12	11.42
10	Gympie Central	8.08	4.08	8.08	9.48	11.08	K	Old Maryborough Rd	8.43	4.43	8.43	10.13	11.43
11	Inglewood Rd	8.11	4.11	8.11	9.41	11.11	T	Rifle Range Rd	8.47	4.47	8.47	10.17	11.47
12	Bunnings	8.15	4.15	8.15	9.45	11.15	U	Cootharaba Rd	8.50	4.50	8.50	10.20	11.50
13	Mining Museum	8.17	4.17	8.17	9.47	11.17	V	Station Rd	8.52	4.52	8.52	10.22	11.52
19	Brisbane Rd (Monkland Store)	8.18	4.18	8.18	9.48	11.18	20	Mellor St Town Hall	8.53	4.53	8.53	10.23	11.53
15	Noosa Rd	8.20	4.20	8.20	9.50	11.20	S	Arrives Sovereign Cinema	8.55	4.55	8.55	10.25	11.55
A	Ashford Rd	8.23	4.23	8.23	9.53	11.23							
d	Derrilin Dr	8.25	4.25	8.25	9.55	11.25							
f	Red Hill Rd	8.28	4.28	8.28	9.58	11.28							
S	Sovereign Cinema	8.32	4.32	8.32	10.02	11.32							

Explanation

.....
 Service operates school holidays only



**760, 761, 762, 763, 764,
765, 766, 767, 769**

Route map

