

Fares

How to calculate your fare?

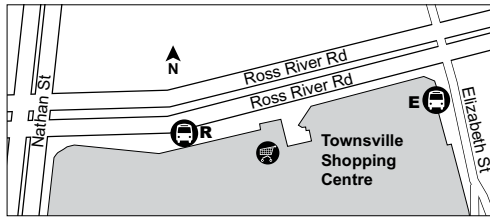
Fares are calculated based on the number of zones you travel through during your journey.

To calculate your fare, subtract the lowest zone you have travelled in or through, from the highest zone you have travelled in or through, and add one zone.

This will determine the correct number of zones you will be charged for.

Bus stop information

Townsville Shopping Centre bus stops



There are two bus stops at Townsville Shopping Centre, marked on this timetable as:

E: on Elizabeth Street

R: on Ross River Road

Route 204/205

E: Services to CBD commence at Elizabeth St, Townsville Shopping Centre

R: Services from CBD terminate at Ross River Road, Townsville Shopping Centre

Route 215

E: Services to CBD commence at Elizabeth St, Townsville Shopping Centre

E: Services from CBD terminate at Elizabeth St, Townsville Shopping Centre

Ticketing info

Translink single:

One-way ticket to reach your destination, including transfers within two hours on any Translink service.

Translink daily:

Unlimited travel within the zones purchased until the last service scheduled on the day of issue, valid on all Translink services.

Translink weekly:

Unlimited travel within the zones purchased for one week (seven consecutive days) from the date of issue, valid on all Translink services.

Concessions

Information on discounts and concessions is available at translink.com.au

Timetables

All timetables are available at: translink.com.au

Due to unforeseen circumstances, details on this timetable may change.



Download the MyTranslink app for the most up-to-date bus information on bus timetables, maps and journey planning.



Translating and Interpreting Service
131 450.

Your Townsville bus operator

K/NET/C
moving people

Timetable information

How to read this timetable

1. Use the route map to the two timing points your stop is located between.
2. Find these points on the timetable. Your bus is scheduled to arrive between the times shown for these points. For example, if your bus stop is situated between timing points A and C on the map, then the bus is scheduled to arrive between the times listed for A and C. Please be advised that the times shown are approximate. We ask that passengers be at the bus stop no less than five minutes prior to the scheduled departure time.

Travel tips

1. Pre-plan your trip with **MyTranslink** app, visit translink.com.au or call **1312 30**.
2. If you have a concession card, have it ready to show the driver.
3. Read the number top right on the approaching bus to check it's the service you want.
4. Raise your hand to signal to the driver that you want the bus to stop.
5. On the bus, find your seat. If you need to stand, hold on to a handle.
6. Ring the bell to let the driver know your stop is next, and remain seated until the bus stops.
7. Wait for the bus to move away and check the road is clear before crossing the road. If you are within 20m of a designated crossing, you must use that crossing.



204, 205, 215

204 Townsville City bus hub to Townsville Shopping Centre via Mt Louisa

205 Townsville City bus hub to Townsville Shopping Centre via Garbutt
215

Effective from **26 September 2022**

Route description

204 Townsville City bus hub to Townsville Shopping Centre via Mt Louisa servicing Castletown and Heatley. Operates 6 days.

205 Townsville City bus hub to Townsville Shopping Centre via Garbutt servicing Castletown. Operates 6 days.

215 Townsville City bus hub to Townsville Shopping Centre via Garbutt servicing Castletown and Domain. Operates 6 days.



© The State of Queensland (Department of Transport and Main Roads) 2024
Route 204/205/215 printed September 2022, updated March 2024

translink



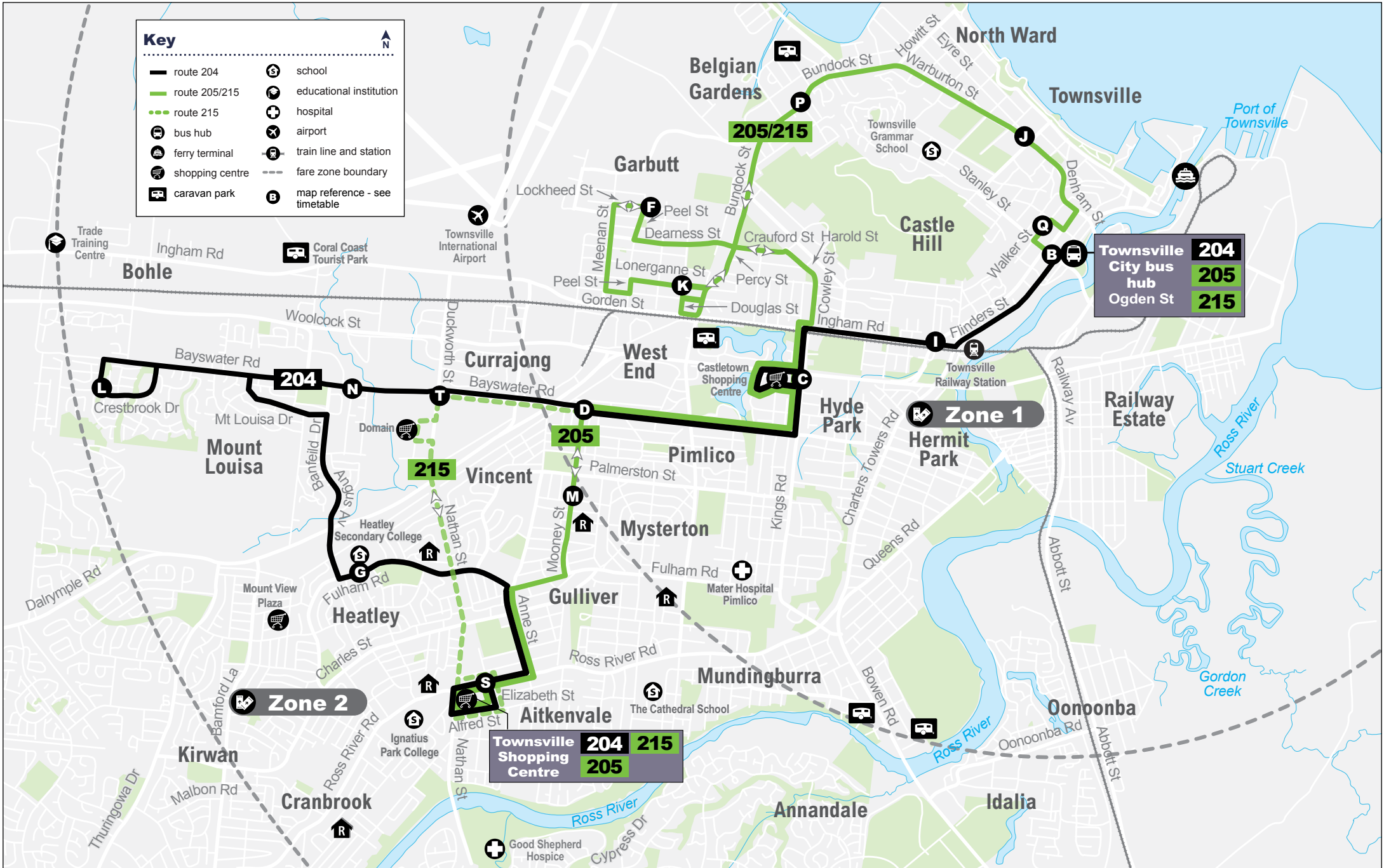


Routes 204, 205, 215

Route map

Key

- route 204
- route 205/215
- route 215
- bus hub
- ferry terminal
- shopping centre
- caravan park
- school
- educational institution
- hospital
- airport
- train line and station
- fare zone boundary
- map reference - see timetable



Townsville City bus hub	204
Ogden St	205
Ogden St	215

Townsville Shopping Centre	204	215
	205	

Zone 1

Zone 2



Route 204

Townsville City bus hub to Townsville Shopping Centre via Mt Louisa servicing Castletown, Mt Louisa and Heatley

Monday to Friday

map ref	Route number	204	204	204	204	204	204	204	204	204	204	204	204	
		am	am	am	am	am	am	pm	pm	pm	pm	pm	pm	
B	Townsville City bus hub stop B	7:08	7:46	8:46	9:46	10:46	11:46	12:46	1:46	2:46	3:46	4:46	5:46	6:30
I	Ingham Rd/Sturt St	7:15	7:53	8:53	9:53	10:53	11:53	12:53	1:53	2:53	3:53	4:53	5:52	6:36
C	Castletown Shopping Centre	7:22	8:00	9:00	10:00	11:00	12:00	1:00	2:00	3:00	4:00	5:00	5:58	6:42
D	Currajong (Bayswater Rd/Mooney St)	7:27	8:05	9:05	10:05	11:05	12:05	1:05	2:05	3:05	4:05	5:05	6:03	6:47
N	Bayswater Rd/Buchanan St	7:32	8:10	9:10	10:10	11:10	12:10	1:10	2:10	3:10	4:10	5:10	6:08	6:52
L	Mt Louisa (Crestbrook Dr)	7:38	8:17	9:14	10:14	11:14	12:14	1:14	2:14	3:14	4:14	5:14	6:12	6:56
G	Heatley Secondary College	7:46	8:26	9:23	10:23	11:23	12:23	1:23	2:23	3:23	4:23	5:23	6:22	7:06
S	Townsville Shopping Centre R	7:55	8:36	9:31	10:31	11:31	12:31	1:31	2:31	3:31	4:31	5:31	6:29	7:13

Saturday

map ref	Route number	204	204	204	204	204	204	204	
		am	am	am	pm	pm	pm	pm	
B	Townsville City bus hub stop B	8:00	9:30	11:00	12:30	2:00	3:30	5:00	6:30
I	Ingham Rd/Sturt St	8:07	9:37	11:07	12:37	2:07	3:37	5:07	6:37
C	Castletown Shopping Centre	8:14	9:44	11:14	12:44	2:14	3:44	5:14	6:44
D	Currajong (Bayswater Rd/Mooney St)	8:18	9:48	11:18	12:48	2:18	3:48	5:18	6:48
N	Bayswater Rd/Buchanan St	8:21	9:51	11:21	12:51	2:21	3:51	5:21	6:51
L	Mt Louisa (Crestbrook Dr)	8:24	9:54	11:24	12:54	2:24	3:54	5:24	6:54
G	Heatley Secondary College	8:35	10:05	11:35	1:05	2:35	4:05	5:35	7:05
S	Townsville Shopping Centre R	8:42	10:12	11:42	1:12	2:42	4:12	5:42	7:12



Route 204

Townsville Shopping Centre to Townsville City bus hub via Mt Louisa servicing Heatley, Mt Louisa and Castletown

Monday to Friday

map ref	Route number	204	204	204	204	204	204	204	204	204	204	204	204	
		am	am	am	am	am	am	pm	pm	pm	pm	pm	pm	
S	Townsville Shopping Centre E	6:11	6:41	7:41	8:41	9:41	10:41	11:41	12:41	1:41	2:41	3:41	4:41	5:41
A	Angus Ave/Fulham Rd	6:19	6:49	7:49	8:49	9:49	10:49	11:49	12:49	1:49	2:49	3:49	4:49	5:49
L	Mt Louisa (Crestbrook Dr)	6:26	6:56	7:57	8:56	9:56	10:56	11:56	12:56	1:56	2:57	3:57	4:56	5:56
N	Bayswater Rd/Buchanan St	6:31	7:01	8:03	9:01	10:01	11:01	12:01	1:01	2:01	3:03	4:03	5:01	6:01
D	Currajong (Bayswater Rd/Mooney St)	6:35	7:05	8:07	9:05	10:05	11:05	12:05	1:05	2:05	3:07	4:07	5:05	6:05
C	Castletown Shopping Centre	6:42	7:12	8:14	9:12	10:12	11:12	12:12	1:12	2:12	3:14	4:14	5:12	6:12
I	Ingham Rd/Sturt St	6:47	7:17	8:19	9:17	10:17	11:17	12:17	1:17	2:17	3:19	4:19	5:17	6:17
B	Townsville City bus hub stop B	6:53	7:23	8:26	9:23	10:23	11:23	12:23	1:23	2:23	3:26	4:26	5:23	6:23

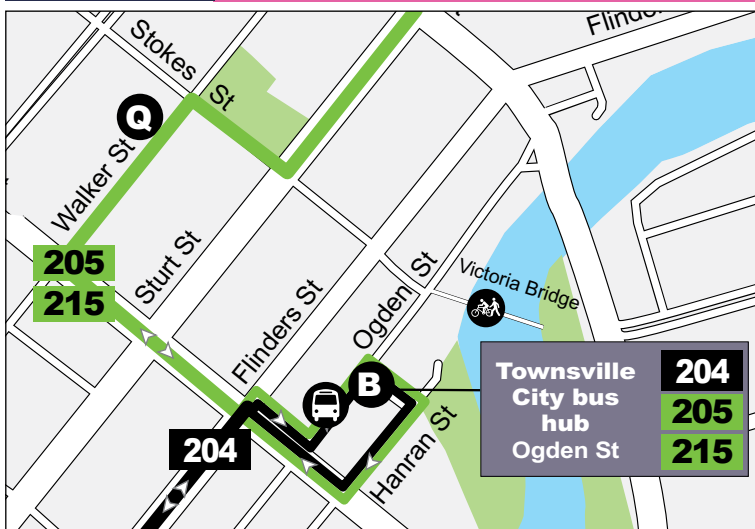
Saturday

map ref	Route number	204	204	204	204	204	204	204	
		am	am	am	am	pm	pm	pm	
S	Townsville Shopping Centre E	7:18	8:48	10:18	11:48	1:18	2:48	4:18	5:48
A	Angus Ave/Fulham Rd	7:25	8:55	10:25	11:55	1:25	2:55	4:25	5:55
L	Mt Louisa (Crestbrook Dr)	7:33	9:03	10:33	12:03	1:33	3:03	4:33	6:03
N	Bayswater Rd/Buchanan St	7:40	9:10	10:40	12:10	1:40	3:10	4:40	6:10
D	Currajong (Bayswater Rd/Mooney St)	7:44	9:14	10:44	12:14	1:44	3:14	4:44	6:14
C	Castletown Shopping Centre	7:48	9:18	10:48	12:18	1:48	3:18	4:48	6:18
I	Ingham Rd/Sturt St	7:53	9:23	10:53	12:23	1:53	3:23	4:53	6:23
B	Townsville City bus hub stop B	8:00	9:30	11:00	12:30	2:00	3:30	5:00	6:30



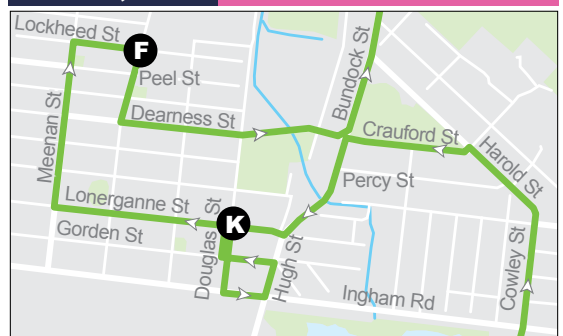
Routes 204, 205, 215

City centre route map



Routes 205, 215

Garbutt route map to city



Routes 205, 215

Garbutt route map from city

