

## Fares

### How to calculate your fare?

Fares are calculated based on the number of zones you travel through during your journey.

To calculate your fare, subtract the lowest zone you have travelled in or through, from the highest zone you have travelled in or through, and add one zone.

This will determine the correct number of zones you will be charged for.

## Ticketing info

### Translink single:

One-way ticket to reach your destination, including transfers within two hours on any Translink service.

### Translink daily:

Unlimited travel within the zones purchased until the last service scheduled on the day of issue, valid on all Translink services.

### Translink ten trip:

Valid for ten trips on all Translink regional bus services within the zones purchased for a 12 month period from date of issue.

## Concessions

Information on discounts and concessions is available at [www.translink.com.au](http://www.translink.com.au)

## Timetables

All timetables are available at: [www.translink.com.au](http://www.translink.com.au)

Due to unforeseen circumstances, details on this timetable may change.



Download the MyTranslink app for the most up-to-date bus information on bus timetables, maps and journey planning.



Translating and Interpreting Service  
131 450.

Your **Innisfail** bus operator

**Trans North** Bus & Coach

## Timetable information

### How to read this timetable

1. Use the route map to the two timing points your stop is located between.
2. Find these points on the timetable. Your bus is scheduled to arrive between the times shown for these points. For example, if your bus stop is situated between timing points **A** and **B** on the map, then the bus is scheduled to arrive between the times listed for **A** and **B**. Please be advised that the times shown are approximate. We ask that passengers be at the bus stop no less than five minutes prior to the scheduled departure time.

## Travel tips

1. Pre-plan your trip with **MyTranslink** app, visit [translink.com.au](http://translink.com.au) or call **1312 30**.
2. If you have a concession card, have it ready to show the driver.
3. Read the number top right on the approaching bus to check it's the service you want.
4. Raise your hand to signal to the driver that you want the bus to stop.
5. On the bus, find your seat. If you need to stand, hold on to a handle.
6. Ring the bell to let the driver know your stop is next, and remain seated until the bus stops.
7. Wait for the bus to move away and check the road is clear before crossing the road. If you are within 20m of a designated crossing, you must use that crossing.



**801, 802, 803,  
804, 805**

- 801** Town Centre to Warrina
- 802** Town Centre to Innisfail Hospital
- 803** Town Centre to East Innisfail
- 804** Town Centre to Belvedere
- 805** Town Centre to Flying Fish Point

Effective from 4 July 2022

## Route descriptions

- 801** Town Centre to Warrina servicing Warrina Home, Lake Village and Innisfail Hospital. Operates 6 days.
- 802** Town Centre to Innisfail Hospital servicing Cullinane. Operates 6 days.
- 803** Town Centre to East Innisfail Operates 6 days.
- 804** Town Centre to Belvedere servicing Innisfail Hospital and city. Operates 6 days.
- 805** Town Centre to Flying Fish Point servicing Hospital and Innisfail Estate. Operates 6 days.

 **translink**





Routes

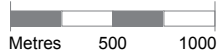
# 801, 802, 803, 804, 805

## Route map

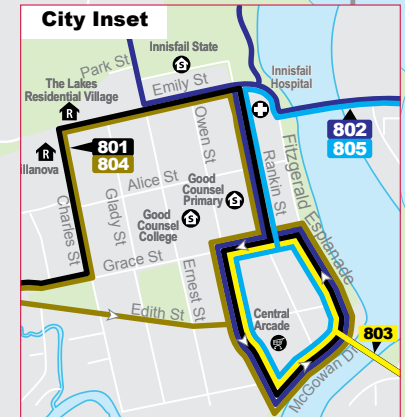
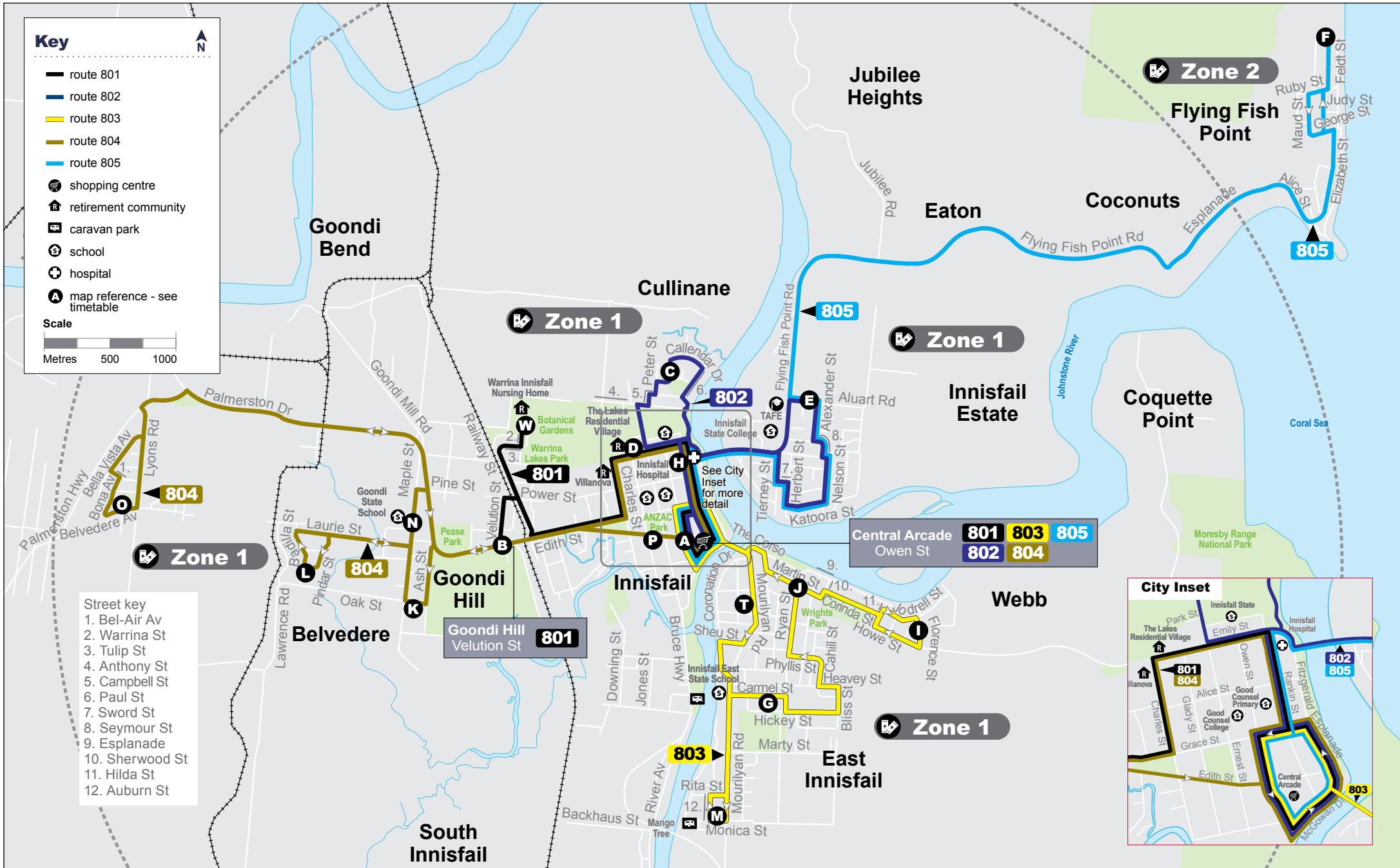
### Key

- route 801
- route 802
- route 803
- route 804
- route 805
- shopping centre
- retirement community
- caravan park
- school
- hospital
- map reference - see timetable

### Scale



- Street key
1. Bel-Air Av
  2. Warrina St
  3. Tulip St
  4. Anthony St
  5. Campbell St
  6. Paul St
  7. Sword St
  8. Seymour St
  9. Esplanade
  10. Sherwood St
  11. Hilda St
  12. Auburn St

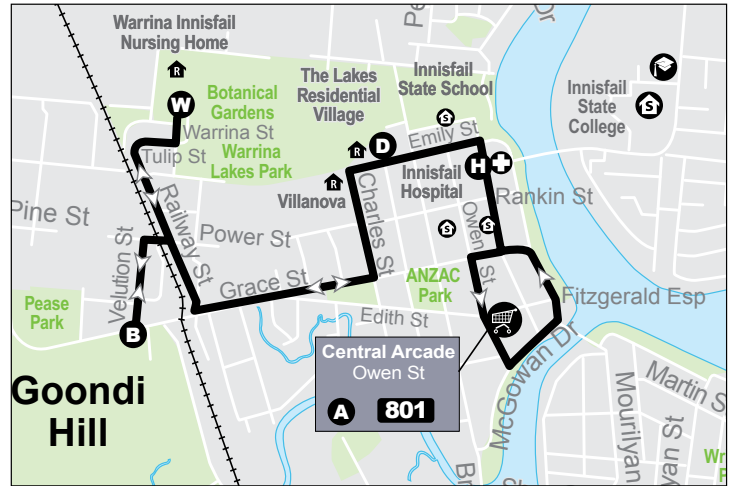


Route **801**

# Town Centre to Warrina

servicing Warrina Home, Lake Village and Innisfail Hospital

	Monday to Friday			Saturday	
map ref	Route number	801	801	801	801
		am	am	pm	am
<b>B</b>	Velution St	8.40	11.26	<b>1.20</b>	8.45 10.41
<b>W</b>	Warrina Home	8.43	....	<b>1.23</b>	8.48 ....
<b>D</b>	Lake Village	8.49	11.30	<b>1.29</b>	8.54 10.46
<b>H</b>	Innisfail Hospital	8.50	11.31	<b>1.30</b>	8.55 10.47
<b>A</b>	Central Arcade	8.52	11.33	<b>1.32</b>	8.57 10.49
<b>A</b>	Central Arcade	11.15	<b>12.30</b>	....	10.30 ....
<b>H</b>	Innisfail Hospital	11.17	<b>12.32</b>	....	10.32 ....
<b>D</b>	Lake Village	11.18	<b>12.33</b>	....	10.33 ....
<b>W</b>	Warrina Home	11.23	<b>12.38</b>	....	10.38 ....
<b>B</b>	Velution St	11.26	<b>12.41</b>	....	10.41 ....



Route **802**

# Town Centre to Innisfail Hospital

servicing Cullinane and Innisfail Estate

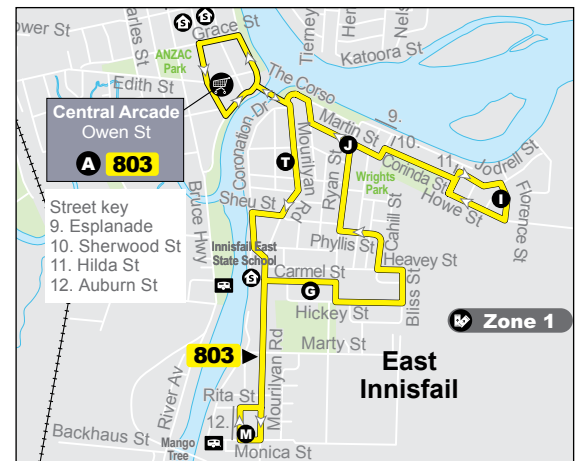
	Monday to Friday			Saturday	
map ref	Route number	802	802	802	802
		am	am	am	
<b>A</b>	Central Arcade	9.20	9.25	11.25	
<b>H</b>	Innisfail Hospital	9.22	9.27	11.27	
<b>C</b>	Cullinane	9.25	9.30	11.30	
<b>E</b>	Innisfail Estate	9.29	9.34	11.34	
<b>E</b>	Innisfail Estate	9.29	9.34	11.34	
<b>H</b>	Innisfail Hospital	9.35	9.40	11.40	
<b>A</b>	Central Arcade	9.37	9.42	11.42	



Route **803**

# Town Centre to East Innisfail

	Monday to Friday				Saturday	
map ref	Route number	803	803	803	803	803
		am	am	pm	pm	am
<b>A</b>	Central Arcade	8.55	11.35	<b>2.15</b>	<b>3.40</b>	9.00 10.50
<b>T</b>	Water Tower	8.58	11.38	<b>2.18</b>	<b>3.43</b>	9.03 10.53
<b>M</b>	Monica St	9.02	11.42	<b>2.24</b>	<b>3.49</b>	9.07 10.57
<b>M</b>	Monica St	9.02	11.42	<b>2.24</b>	<b>3.49</b>	9.07 10.57
<b>G</b>	Carmel St	9.04	11.44	<b>2.26</b>	<b>3.51</b>	9.09 10.59
<b>I</b>	Florence St	9.09	11.50	<b>2.32</b>	<b>3.57</b>	9.15 11.05
<b>J</b>	Martin St	9.13	11.53	<b>2.35</b>	<b>4.00</b>	9.18 11.08
<b>A</b>	Central Arcade	9.15	11.57	<b>2.39</b>	<b>4.04</b>	9.20 11.10



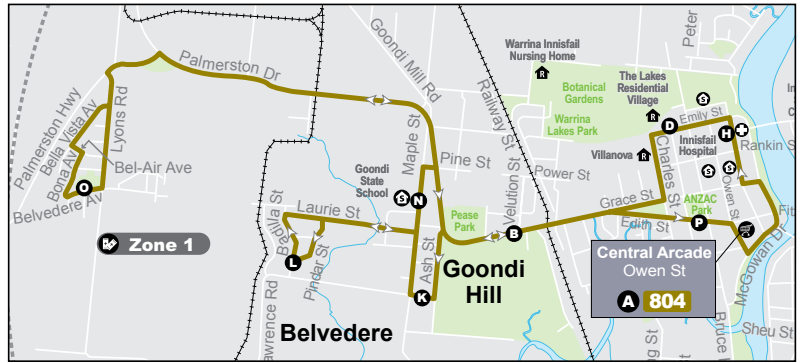


# Route 804

## Town Centre to Belvedere

servicing Innisfail Hospital and city

Monday to Friday		Saturday			
map ref	Route number	804	804	804	804
		am	pm	am	pm
A	Central Arcade	9.40	12.00	9.45	12.10
H	Hospital	9.42	12.02	9.47	12.12
K	Ash/Oak St	9.46	12.06	9.51	12.16
L	Pindar/Badilla St	9.51	12.11	9.56	12.21
N	Goondi State School	9.52	12.12	9.59	12.24
O	Belvedere Av	9.58	12.18	....	....
O	Belvedere Av	9.58	12.18	....	....
P	ANZAC Park	10.07	12.27	10.02	....
A	Central Arcade	10.08	12.28	10.03	....



# Route 805

## Town Centre to Flying Fish Point

servicing Hospital and Innisfail Estate

Monday to Friday		Saturday			
map ref	Route number	805	805	805	805
		am	pm	am	am
A	Central Arcade	10.10	1.35	10.05	11.45
H	Innisfail Hospital	10.12	1.37	10.07	11.47
E	Innisfail Estate	10.14	1.39	....	....
F	Flying Fish Point	10.26	1.51	10.15	11.55
F	Flying Fish Point	10.26	1.51	10.15	11.55
E	Innisfail Estate	10.38	2.03	....	....
H	Innisfail Hospital	10.44	2.09	10.23	12.03
A	Central Arcade	10.46	2.11	10.28	12.09

