

Fares

How to calculate your fare?

Fares are calculated based on the number of zones you travel through during your journey.

To calculate your fare, subtract the lowest zone you have travelled in or through, from the highest zone you have travelled in or through, and add one zone.

This will determine the correct number of zones you will be charged.

Ticketing info

Translink single:

One-way ticket to reach your destination, including transfers within two hours on any Translink service.

Translink daily:

Unlimited travel within the zones purchased until the last service scheduled on the day of issue, valid on all Translink services.

Translink weekly:

Unlimited travel within the zones purchased for one week (seven consecutive days) from the date of issue, valid on all Translink services.

Concessions

Information on discounts and concessions is available at translink.com.au

Timetables

All timetables are available at: translink.com.au

Due to unforeseen circumstances, details on this timetable may change.



Download the MyTranslink app for the most up-to-date bus information on bus timetables, maps and journey planning.



Translating and
Interpreting Service
131 450.



Timetable information

How to read this timetable

1. Use the route map to the two timing points your stop is located between.
2. Find these points on the timetable. Your bus is scheduled to arrive between the times shown for these points. For example, if your bus stop is situated between timing points **5** and **6** on the map, then the bus is scheduled to arrive between the times listed for **5** and **6**. Please be advised that the times shown are approximate. We ask that passengers be at the bus stop no less than five minutes prior to the scheduled departure time.

Travel tips

1. Pre-plan your trip with **MyTranslink** app, visit translink.com.au or call **13 12 30**.
2. If you have a concession card, have it ready to show the driver.
3. Read the number top right on the approaching bus to check it's the service you want.
4. Raise your hand to signal to the driver that you want the bus to stop.
5. On the bus, find your seat. If you need to stand, hold on to a handle.
6. Ring the bell to let the driver know your stop is next, and remain seated until the bus stops.
7. Wait for the bus to move away and check the road is clear before crossing the road. If you are within 20m of a designated crossing, you must use that crossing.

Your **Fraser Coast** bus operator

Route descriptions

704 Town Centre to Granville servicing City.
Operates 6 days.

705 Maryborough to Hervey Bay servicing Hospitals, Pialba, Urangan, East Coast TAFE.
Operates 7 days.

706 Town Centre to Tinana servicing City, Tinana
Operates 5 days.

707 Town Centre to Howard servicing City, Aldridge
Operates 5 days.



**701, 702, 703, 704,
705, 706, 707**

701 Town Centre to Fairfield

702 Town Centre to Newtown

703 Town Centre to Ululah

704 Town Centre to Granville

705 Maryborough to Hervey Bay

706 Town Centre to Tinana

707 Town Centre to Howard

Effective from 4 July 2022

Route descriptions

701 Town Centre to Fairfield servicing City, Maryborough Hospital, St Stephen's Hospital.
Operates 6 days.

702 Town Centre to Newtown servicing Aubinville, St Stephen's Hospital, City.
Operates 6 days.

703 Town Centre to Ululah servicing Fair Haven Retirement Village, Maryborough Hospital, City.
Operates 6 days.

See inside panel for **704, 705, 706** and **707** route descriptions.



© The State of Queensland (Department of Transport and Main Roads) 2022
Route 701-707 printed June 2022

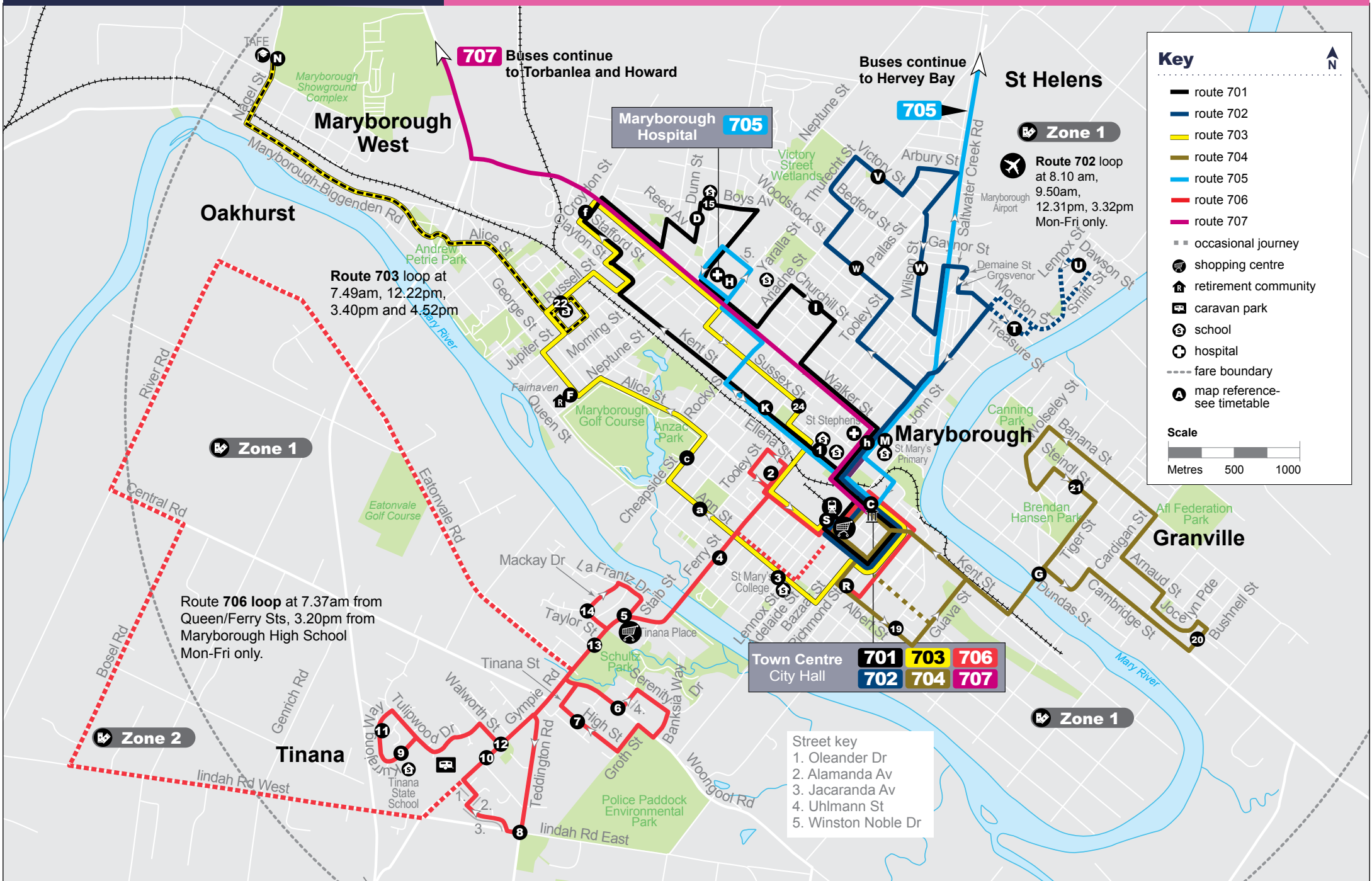




Routes

701, 702, 703, 704, 706, 707

Route map



707 Buses continue to Torbanlea and Howard

Buses continue to Hervey Bay

St Helens

Key

- route 701
- route 702
- route 703
- route 704
- route 705
- route 706
- route 707
- occasional journey
- shopping centre
- retirement community
- caravan park
- school
- hospital
- fare boundary
- map reference - see timetable

Zone 1

Route 702 loop
at 8.10 am,
9.50 am,
12.31 pm, 3.32 pm
Mon-Fri only.

Route 703 loop at
7.49 am, 12.22 pm,
3.40 pm and 4.52 pm

Zone 1

Route 706 loop at 7.37 am from
Queen/Ferry Sts, 3.20 pm from
Maryborough High School
Mon-Fri only.

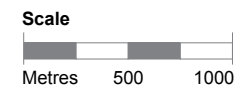
Zone 2

Tinana

Granville

Town Centre	701	703	706
City Hall	702	704	707

- Street key
1. Oleander Dr
 2. Alamanda Av
 3. Jacaranda Av
 4. Uhlmann St
 5. Winston Noble Dr



Zone 1



Route
701

Town Centre to Fairfield

servicing City, Maryborough Hospital, St Stephen's Hospital

Monday to Friday								Saturday					
map ref	Route number	701	701	701	701	701	701	701	701	701	701	701	
		am	am	am	am	pm	pm	pm	am	am	am	am	pm
C	Depart opposite City Hall	8.53	9.59	11.30	2.15	2.50	5.15	8.00	9.00	10.00	11.30	12.30
R	Depart Richmond St	8.55	10.02	11.32	2.17	2.51	5.16	8.02	9.02	10.02	11.32	12.32
P	Depart Maryborough Plaza	8.57	10.04	11.34	2.19	2.53	5.17	8.04	9.04	10.04	11.34	12.34
S	Depart Station Square	8.32	9.00	10.07	11.37	2.22	2.56	5.19	8.06	9.06	10.06	11.36	12.36
K	Kent St/Pallas St	8.36	9.03	10.10	11.41	2.25	2.59	5.21	8.10	9.10	10.10	11.40	12.40
f	Croydon St	8.40	9.07	10.15	11.46	2.29	3.03	5.25	8.14	9.14	10.14	11.44	12.44
D	Dunn St	8.44	9.11	10.19	11.50	2.33	3.07	5.28	8.18	9.18	10.18	11.48	12.48
H	Maryborough Hospital	8.46	9.14	10.22	11.53	2.36	3.10	5.30	8.22	9.22	10.22	11.52	12.52
I	Churchill St	8.49	9.16	10.25	11.56	2.39	3.13	5.33	8.25	9.25	10.25	11.55	12.55
h	Opp. St Stephen's Hospital	8.54	9.21	10.30	12.01	2.44	3.16	5.37	8.28	9.28	10.28	11.58	12.58
C	Arrive opposite City Hall	8.56	9.23	10.32	12.03	2.46	5.40	8.30	9.30	10.30	12.00	1.00
R	Arrive Richmond St	8.58	9.25	10.34	12.05	2.48	8.32	9.32	10.32	12.02	1.02
P	Arrive Maryborough Plaza	9.00	9.27	10.36	12.07	2.50	8.34	9.34	10.34	12.04	1.04
S	Arrive Station Square	9.05	9.30	10.40	12.10	2.52	3.25	8.36	9.36	10.36	12.06	1.06



Route
702

Town Centre to Newtown

servicing Aubinville, St Stephen's Hospital, City

Monday to Friday									Saturday						
map ref	Route number	702	702	702	702	702	702	702	702	702	702	702	702		
		am	am	am	am	am	pm	pm	pm	pm	am	am	am	pm	pm
C	Depart opposite City Hall	7.44	8.18	9.23	11.00	12.03	3.02	4.15	5.15	8.30	9.30	11.00	12.00	1.00
R	Depart Richmond St	7.46	8.20	9.25	11.02	12.05	3.04	4.17	5.16	8.32	9.32	11.02	12.02	1.02
P	Depart Maryborough Plaza	7.48	8.22	9.27	11.04	12.07	3.06	4.19	5.18	8.34	9.34	11.04	12.04	1.04
S	Depart Station Square	7.50	8.30	9.30	11.07	12.10	3.10	4.21	5.20	8.36	9.36	11.06	12.06	1.06
h	St Stephens Hospital	7.52	8.32	9.33	11.09	12.12	3.15	4.24	5.21	8.38	9.38	11.08	12.08	1.08
I	Churchill St	7.54	8.33	9.35	11.11	12.14	3.17	4.26	5.23	8.40	9.40	11.10	12.10	1.10
W	Woodstock St	7.28	7.56	8.36	9.37	11.13	12.16	3.19	4.28	5.25	8.42	9.42	11.12	12.12	1.12
V	Victory St	7.31	8.00	8.40	9.40	11.16	12.20	3.23	4.31	5.28	8.46	9.46	11.16	12.16	1.16
W	Wilson St	7.34	8.03	8.43	9.43	11.19	12.24	3.25	4.34	5.30	8.49	9.49	11.19	12.19	1.19
T	Treasure St	7.38	8.07	8.47	9.47	11.23	12.28	3.29	4.38	5.34	8.53	9.53	11.23	12.23	1.23
U	Aubinville	8.10	9.50	12.31	3.32
I	John/Churchill Sts	7.40	8.14	8.49	9.54	11.26	12.35	3.35	4.41	5.36	8.55	9.55	11.25	12.25	1.25
h	Opp. St Stephen's Hospital	7.42	8.16	8.51	9.56	11.28	12.37	3.37	4.43	5.38	8.57	9.57	11.27	12.27	1.27
C	Arrive opposite City Hall	7.44	8.18	8.53	9.59	11.30	12.39	3.39	4.45	5.40	9.00	10.00	11.30	12.30	1.30
R	Arrive Richmond St	7.46	8.20	8.55	10.02	11.32	12.41	3.41	4.47	9.02	10.02	11.32	12.32	1.32
P	Arrive Maryborough Plaza	7.48	8.22	8.57	10.04	11.34	12.43	3.43	4.49	9.04	10.04	11.34	12.34	1.34
S	Arrive Station Square	7.50	8.30	9.00	10.07	11.37	12.46	3.45	4.51	9.06	10.06	11.36	12.36	1.36



Route
703

Town Centre to Ululah

servicing Fair Haven Retirement Village, Maryborough Hospital, City

Monday to Friday								Saturday						
map ref	Route number	703	703	703	703	703	703	703	703	703	703	703		
		am	am	am	am	am	pm	pm	pm	am	am	am	am	pm
S	Depart Station Square	7.27	8.17	9.26	10.50	11.57	3.00	4.00	4.28	8.21	9.26	10.58	11.56	12.56
C	Depart opposite City Hall	7.30	8.20	9.29	10.52	12.00	3.17	4.02	4.31	8.30	9.30	11.00	12.00	1.00
R	Depart Richmond St	7.32	8.23	9.32	10.55	12.03	3.19	4.04	4.34	8.33	9.33	11.03	12.03	1.03
P	Depart Maryborough Plaza	7.34	8.30	9.35	10.58	12.06	3.22	4.06	4.37	8.36	9.35	11.05	12.05	1.05
a	Ann St	7.36	8.32	9.37	11.00	12.08	3.24	4.08	4.39	8.37	9.37	11.07	12.07	1.07
C	Cheapside St	7.39	8.35	9.39	11.03	12.10	3.27	4.11	4.42	8.39	9.39	11.09	12.09	1.09
F	Fair Haven	7.41	8.37	9.41	11.06	12.13	3.30	4.14	4.44	8.41	9.41	11.11	12.11	1.11
22	Sunbury State School	7.43	8.39	9.43	11.08	12.14	3.32	4.16	4.46
N	Nagel St	7.49	12.22	3.40	4.52	8.43	9.43	11.13	12.13	1.13
f	Croydon St	8.02	8.45	9.46	11.14	12.30	3.52	4.19	5.02	8.46	9.46	11.16	12.16	1.16
15	Aldridge High School	8.05
H	Maryborough Hospital	8.08	8.47	9.48	11.16	12.32	3.54	4.22	5.05	8.48	9.48	11.18	12.18	1.18
24	Sussex/Tooley Sts	8.10	8.49	9.51	11.19	12.35	3.57	4.25	5.08	8.51	9.51	11.21	12.21	1.21
M	Central/St Marys Primary	8.13
S	Arrive Station Square	8.17	8.52	9.54	11.22	12.38	4.00	4.28	5.15	8.54	9.54	11.24	12.24	1.24
C	Arrive opposite City Hall	8.20	8.55	9.57	11.25	12.40	4.02	4.31	5.16	9.00	10.00	11.30	12.30	1.30
R	Arrive Richmond St	8.23	8.57	10.00	11.28	12.42	4.04	4.34	5.17	9.02	10.02	11.32	12.32	1.32
P	Arrive Maryborough Plaza	8.25	9.00	10.02	11.31	12.44	4.06	4.37	5.19	9.04	10.04	11.34	12.34	1.34



Route
704

Town Centre to Granville
servicing City

Monday to Friday								Saturday					
map ref	Route number	704	704	704	704	704	704	704	704	704	704	704	
		am	am	am	am	pm	pm	am	am	am	am	pm	
S	Depart Station Square	7.46	8.52	9.54	11.22	12.38	3.25	8.54	9.54	11.24	12.24
C	Depart opposite City Hall	7.25	7.50	8.55	9.57	11.25	12.40	8.00	9.00	10.00	11.30	12.30
R	Depart Richmond St	8.56	9.58	11.26	12.41	9.01	10.01	11.31	12.31
P	Depart Maryborough Plaza	7.43	9.00	10.02	11.31	12.44	9.05	10.05	11.35	12.35
19	Albert St	9.02	10.04	11.33	12.46	9.07	10.07	11.37	12.37
G	Granville Bridge	7.27	7.53	9.04	10.06	11.35	12.49	3.32	8.02	9.09	10.09	11.39	12.39
20	Bushnell St	7.31	7.59	9.08	10.10	11.39	12.53	3.37	8.06	9.13	10.13	11.43	12.43
B	Banana St	7.34	8.03	9.11	10.13	11.42	12.56	3.41	8.09	9.16	10.16	11.46	12.46
21	Steindl St	7.37	8.07	9.14	10.16	11.45	12.59	3.45	8.12	9.19	10.19	11.49	12.49
G	Granville Bridge	7.40	8.14	9.17	10.19	11.48	1.02	3.49	8.15	9.22	10.22	11.52	12.52
R	Arrive Richmond St	9.20	10.21	11.51	1.05	8.17	9.23	10.23	11.53	12.53
P	Arrive Maryborough Plaza	7.43	8.17	9.23	10.24	11.54	1.08	8.18	9.24	10.24	11.54	12.54
S	Arrive Station Square	7.46	8.20	9.26	10.27	11.57	1.10	3.52	8.21	9.26	10.26	11.56	12.56
C	Arrive opposite City Hall	7.49	9.29	12.00	1.13	3.55	8.28	9.30	10.28	12.00	1.00

Explanations

The 7.43am service departing Maryborough Plaza provides direct bus connection to Aldridge High (Searle St), St Mary's Primary (Lennox St), Central Primary and Maryborough High (Kent St).

The 3.25pm service departs Station Square after picking up students from Aldridge High Searle St (3.07pm), St Mary's Primary John St (3.14pm), Central Primary and Maryborough High Sussex St (3.15pm).

Service operates school days only



Route
706

Town Centre to Tinana
servicing City

Monday to Friday						
map ref	Route number	706	706	706	706	706
		am	am	am	pm	pm
S	Depart Station Square	9.03	11.55	1.55
C	Depart opposite City Hall	8.56	12.00	2.00
P	Depart Maryborough Plaza	8.58	12.04	2.04
1	Maryborough High School	3.20
2	Chelsea Village	12.06	2.06
3	St Mary's Coll./Lennox St	3.22
4	Queen/Ferry Sts	7.37	9.08	12.08	2.08	3.23
5	Tinana Place	7.40	9.09	12.09	2.09	3.24
6	Woongool Rd/Uhlmann St	7.44	9.12	12.12	2.12	3.50
8	High St	9.15	12.15	2.15
9	lindah/Teddington Rds	9.18	12.18	2.18
10	Tinana School	8.00	3.30
11	Westside Tavern	8.01	9.20	12.20	2.20
12	Tinana Greens	9.22	12.22	2.22
13	Walworth St/Gympie Rd	8.03	9.24	12.24	2.24
14	Schultz Bridge	8.05	9.26	12.26	2.26	3.55
15	Taylor St/Mackay Dr	9.28	12.28	2.28
5	Tinana Place	8.07	9.30	12.30	2.30	3.57
3	Queen/Ferry Sts	8.09	9.31	12.31	2.32	3.58
1	St Mary's/Lennox St	8.10
2	Maryborough High School	8.14
S	Chelsea Village	9.33	12.33	2.33
S	Arrive Station Square	9.35	12.35	2.35	4.00
C	Arrive opposite City Hall	9.37	12.37	2.37	4.03
P	Arrive Maryborough Plaza	9.40	12.40	2.40	4.06

Explanation

The 7.37am and 3.20pm services departing Queen St/Ferry St and Maryborough High (respectively) cater for students attending Tinana, Maryborough High, Central, St Mary's East Coast TAFE and Primary and Aldridge Schools. It follows the dotted loop via Eatonale Rd, River Rd, Central Rd, Bosel Rd and lindah Rd.

Service operates school days only



Route 705

Maryborough to Hervey Bay servicing Hospitals, Pialba, Urangan, East Coast TAFE

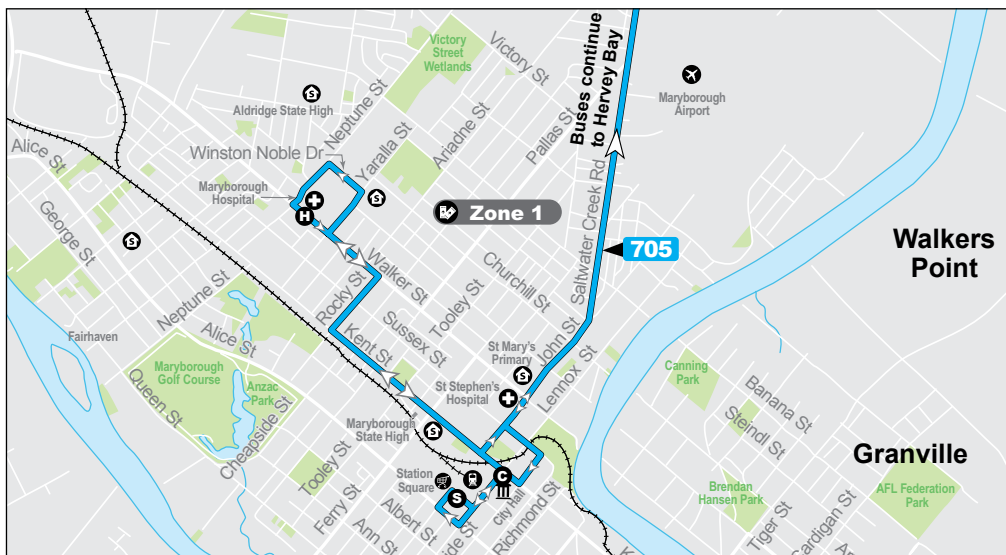
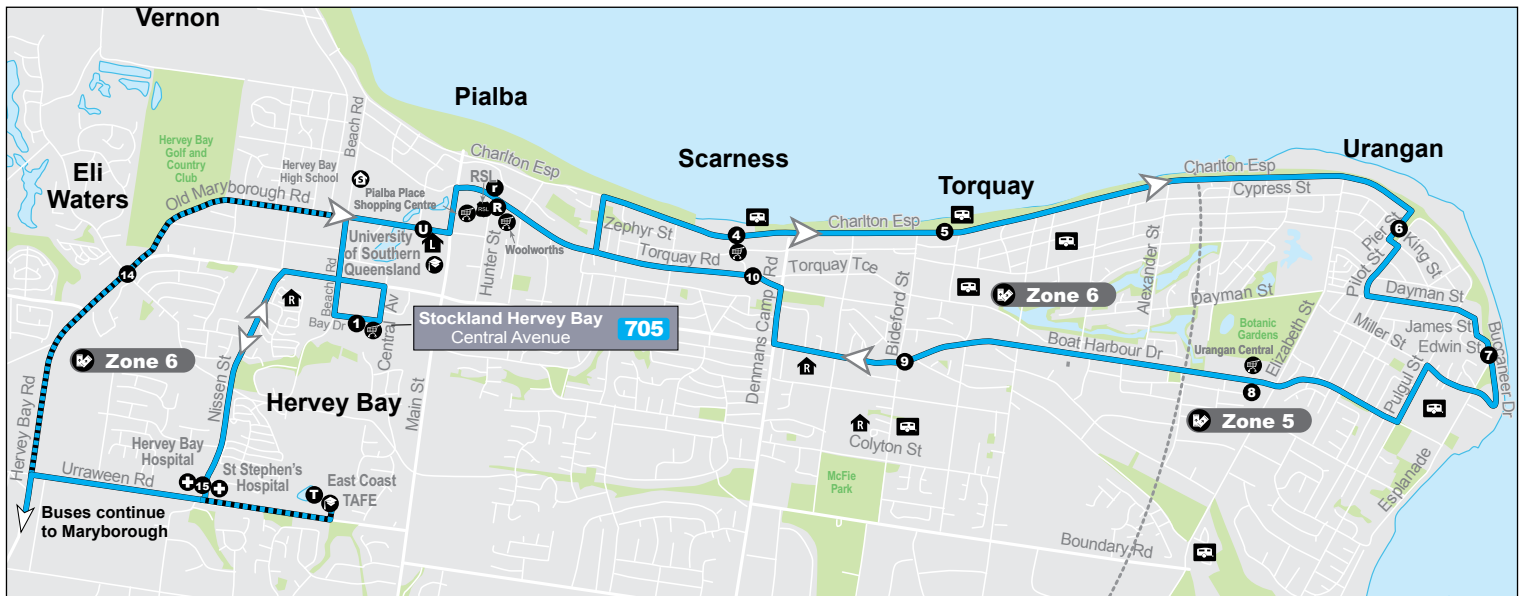
	Monday to Friday												Saturday					Sunday					
map ref	Route number	705	705	705	705	705	705	705	705	705	705	705	705	705	705	705	705	705	705	705			
H	Maryborough Hospital	7.00	7.50	9.00	9.55	10.50	11.50	12.50	1.50	2.50	3.50	5.15	8.50	11.50	12.50	3.50	11.50	3.50	
C	Maryborough City Hall	5.20	6.10	7.10	8.00	9.10	10.05	11.00	12.00	1.00	2.00	3.00	4.00	5.25	7.00	9.00	12.00	1.00	4.00	7.00	12.00	4.00	
S	Station Square	5.25	6.15	7.20	8.10	9.20	10.10	11.10	12.10	1.10	2.10	3.10	4.10	5.35	7.10	9.10	12.10	1.10	4.10	7.10	12.10	4.10	
T	East Coast TAFE	7.48	8.38	9.48	10.38	11.38	12.38	3.37	7.40	9.40	12.40	7.40	12.40	
15	Hospitals, Nissen St	5.52	6.42	7.50	8.40	9.50	10.40	11.40	12.40	1.36	2.36	3.39	7.43	9.43	12.43	1.37	4.37	7.43	12.43	4.37	
14	Entrance to Eli Waters	4.37	6.02	
1	Arr. Stockland to Urangan	6.45	8.00	8.50	10.00	10.50	11.50	12.50	1.45	2.44	3.47	4.45	6.06	7.50	9.50	12.50	1.45	4.45	7.50	12.50	4.45	
2	University and Library	5.55	6.50	8.04	8.54	10.04	10.54	11.54	12.54	1.49	2.48	3.51	4.49	6.10	7.54	9.54	12.54	1.49	4.49	7.54	12.54	4.49	
3	Torquay Rd, opposite RSL	5.57	6.52	8.06	8.56	10.06	10.56	11.56	12.56	1.51	2.50	3.53	4.51	6.12	7.56	9.56	12.56	1.51	4.51	7.56	12.56	4.51	
4	Charlton Esp Scarness*	6.02	6.58	8.11	9.01	10.11	11.01	12.01	1.01	1.56	2.55	3.58	4.56	6.17	8.01	10.01	1.01	1.56	4.56	8.01	1.01	4.56	
5	Charlton Esp Torquay,*	6.06	7.02	8.15	9.05	10.15	11.05	12.05	1.05	2.00	2.59	4.02	5.00	6.21	8.05	10.05	1.05	2.00	5.00	8.05	1.05	5.00	
6	Urangan, Pier St	6.15	7.10	8.24	9.14	10.24	11.14	12.14	1.14	2.09	3.07	4.10	5.09	6.28	8.14	10.14	1.14	2.09	5.09	8.14	1.14	5.09	
7	Boat Harbour	6.20	7.15	8.29	9.19	10.29	11.19	12.19	1.19	2.14	3.12	4.15	5.14	6.32	8.19	10.19	1.19	2.14	5.14	8.19	1.19	5.14	
8	Opp. Urangan Cent/Boat H. Dr	6.25	7.20	8.34	9.24	10.34	11.24	12.24	1.24	2.19	3.17	4.20	5.19	6.36	8.24	10.24	1.24	2.19	5.19	8.24	1.24	5.19	
9	Boat Harbour Dr/Bideford St	6.30	7.24	8.38	9.28	10.38	11.28	12.28	1.28	2.22	3.20	4.23	5.22	6.39	8.29	10.29	1.29	2.24	5.24	8.29	1.29	5.24	
10	Scarness, Torquay Rd	6.35	7.28	8.42	9.32	10.42	11.32	12.32	1.32	2.26	3.24	4.27	5.26	6.43	8.34	10.34	1.34	2.29	5.29	8.34	1.34	5.29	
11	RSL, Torquay Rd	6.40	7.33	8.45	9.35	10.45	11.35	12.35	1.35	2.30	3.28	4.31	5.30	6.47	8.39	10.39	1.39	2.34	5.34	8.39	1.39	5.34	
12	University and library	6.42	7.36	8.47	9.37	10.47	11.37	12.37	1.37	2.32	3.30	4.33	5.32	6.49	8.41	10.41	1.41	2.36	5.36	8.41	1.41	5.36	
13	Dep. Stockland to MBH	6.45	7.45	8.55	9.45	10.55	11.45	12.45	1.45	2.40	3.35	4.40	5.40	6.53	8.45	10.45	1.45	2.40	5.40	8.45	1.45	5.40	
14	Opp. entrance to Eli Waters	6.48	7.50	
15	Hospitals, Nissen St	8.59	9.49	10.59	11.49	12.49	1.49	2.43	3.38	4.43	5.43	6.57	8.49	10.49	1.49	2.43	5.43	8.49	1.49	5.43	
T	East Coast TAFE	12.52	1.52	2.45	3.43	4.45	5.45	1.52	2.45	5.45	1.52	5.45
C	Maryborough City Hall	7.15	8.20	9.26	10.16	11.26	12.16	1.19	2.19	3.12	4.10	5.12	6.12	7.24	9.16	11.16	2.19	3.12	6.12	9.16	2.19	6.12	
S	Station Square	7.20	8.25	9.31	10.21	11.31	12.21	1.24	2.24	3.17	4.15	5.17	6.17	7.29	9.21	11.21	2.24	3.17	6.17	9.21	2.24	6.17	
H	Maryborough Hospital	7.27	8.31	9.37	10.27	11.37	12.27	1.30	2.30	3.23	4.21	5.23	6.23	7.35	9.27	11.27	2.30	3.23	6.23	9.27	2.30	6.23	

* = opposite shops. MBH = Maryborough



Route 705

Route 705 in Hervey Bay and Maryborough



Notes:

- Only Route 705 operates on Sundays and public holidays (use Sunday times), except Christmas Day and Good Friday, when there are no services.
- On Route 705, passengers travelling to Maryborough Hospital cannot board between Station Square and Maryborough Hospital.
- Hail 'n' ride: available at locations deemed safe and appropriate on routes 705, 706 and 707. Hail and Ride is not available in Maryborough CBD or Pialba. Hail the bus in a safe location by raising your hand to signal the driver. To get off the bus between stops, please advise the driver where you want to get off when boarding.

Monday to Friday

map ref	Route number	707 am	707 am	707 pm
G	Depart City Hall	2.45
P	Depart Maryborough Plaza	2.58
M	St Marys	3.00
P	Depart Maryborough Plaza	1.15
S	Depart Station Square	1.20	3.02
G	Depart City Hall	1.30
1	Maryborough High School	3.15
1	Aldridge High School	3.25
16	Aldershot	1.40	3.40
17	Torbanlea	1.55	3.45
18	Opp. Howard State School (William St)	7.25
19	Steley St	7.35	2.00	3.55
17	Torbanlea (Robertson St)	7.50
16	Aldershot	8.05
15	Aldridge High School	8.15
M	St Mary's	8.30
S	Station Square	8.35
G	Arrive Maryborough City Hall	8.40	2.30	4.40

Shaded area operates Tuesday and Thursday only

