

Ticketing information

Ticket type	Where to buy tickets			
	Selected go card agents and on the TransLink website	TransLink bus operators [^]	Queensland Rail selected stations	TransLink fare machines
TransLink go card A smart card that stores value for travel on TransLink services.	✓	*	✓	~
TransLink single # One-way ticket to reach your destination (not return). Final transfers must be made within two hours of ticket issue.		✓	✓	✓

Proof of concession entitlement must be presented upon request or full fare will be charged. Please visit translink.com.au for more information including where to buy a go card, or call TransLink on 13 12 30.

* – Top up an existing go card only. [^] – Excludes Brisbane City Council buses.

~ – Top up an existing go card at all fare machines with adult go cards also available for purchase from selected fare machines at busway stations and bus interchanges.

– Further conditions apply for single tickets. Passengers travelling through 4 zones or more will have their final transfer time extended a further 90 minutes in addition to the two hours.

**Track your bus
in real-time with our
MyTransLink app.**



Also available for train, ferry and tram.

Timetable information

How to read this timetable

- Use the route map to find the two timing points your stop is located between.
- Find these points on the timetable. Your bus is scheduled to arrive between the times shown for these points. For example, if your bus stop is between timing points **A** and **B** on the map, then the bus is scheduled to arrive between the times listed for **A** and **B**.

Please note the times shown are approximate. We advise customers to be at their bus stop at least five minutes before the scheduled departure time.

Travel tips

- Pre-plan your trip at **MyTransLink** app, translink.com.au or call **13 12 30**.
- Top up your go card or have the correct fare ready before boarding. If you have a concession card, have it ready to show the driver.
- Read the number on the approaching bus to check if it is the one you want.
- Raise your hand so the driver knows to stop.
- On the bus find your seat quickly. If you need to stand, hold onto a handle.
- Ring the bell to let the driver know to stop at the next stop for you to get off. Stay seated until the bus stops and touch off with your go card as you get off.
- Wait for the bus to move away and check the road is clear before crossing the road.

Your **Gold Coast Region** bus operator



 **748**

748 Robina to Nerang via Tallai and Gilston

Effective from **9 August 2021**

Route description

748 Robina to Nerang servicing Robina Town Centre, Robina station, Mudgeeraba, Tallai, Gilston and Nerang station. Operates 7 days.

TLSSBLTT024

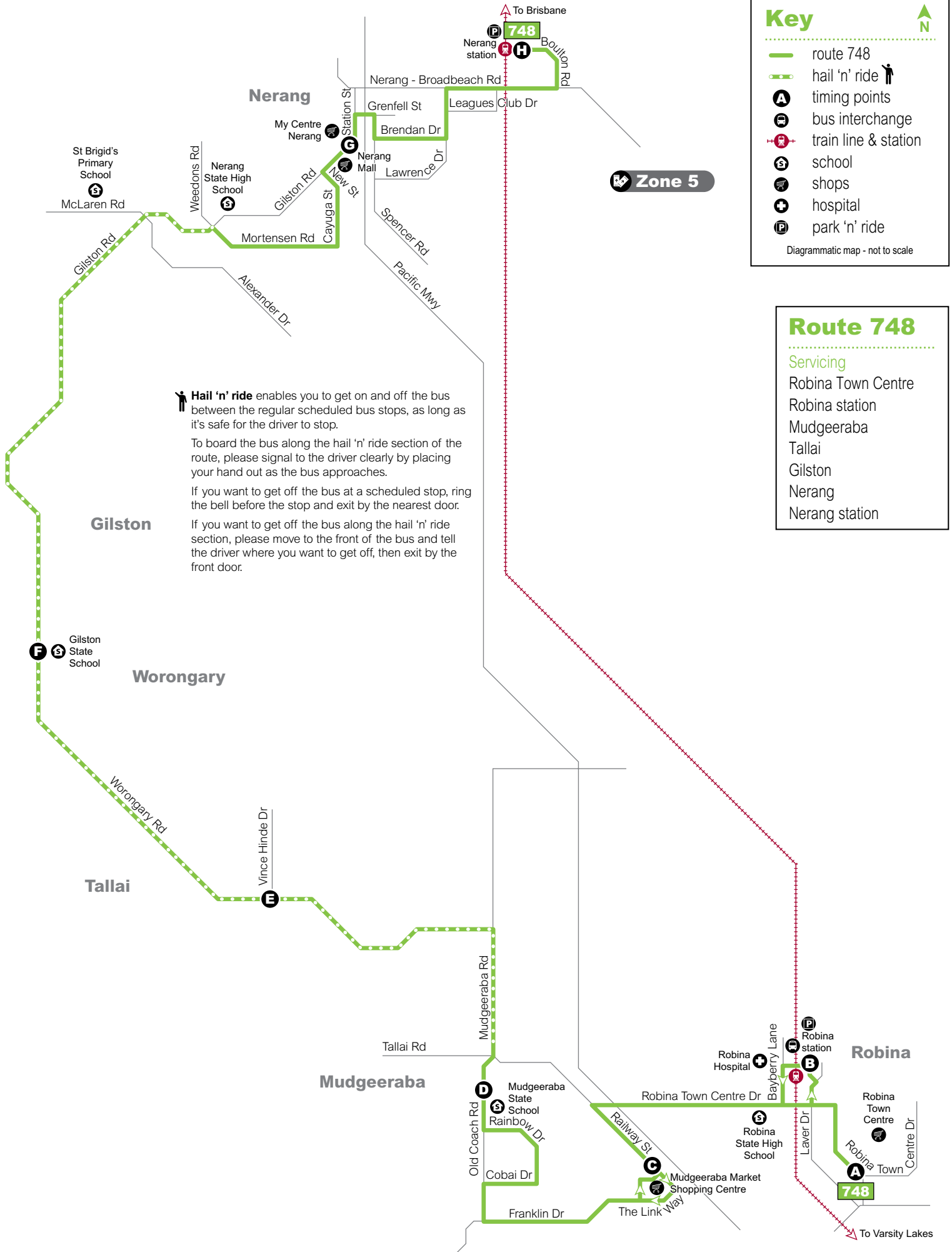
Due to unforeseen circumstances, details on this timetable may change.



Download the MyTransLink app for the most relevant bus, train, ferry and tram information in the palm of your hand.

 **translink**





Hail 'n' ride enables you to get on and off the bus between the regular scheduled bus stops, as long as it's safe for the driver to stop.

To board the bus along the hail 'n' ride section of the route, please signal to the driver clearly by placing your hand out as the bus approaches.

If you want to get off the bus at a scheduled stop, ring the bell before the stop and exit by the nearest door.

If you want to get off the bus along the hail 'n' ride section, please move to the front of the bus and tell the driver where you want to get off, then exit by the front door.

Key



- route 748
- hail 'n' ride
- timing points
- bus interchange
- train line & station
- school
- shops
- hospital
- park 'n' ride

Route 748



- Servicing
- Robina Town Centre
 - Robina station
 - Mudgeeraba
 - Tallai
 - Gilston
 - Nerang
 - Nerang station

Diagrammatic map - not to scale

Monday to Friday

map ref	Route number	748	748	748	748	748	748	748	748	748	748	748	748	
		am	am	am	am	am	am	pm	pm	pm	pm	pm	pm	
A	Robina Town Centre	6.23	7.23	8.23	9.23	10.23	11.23	12.23	1.23	2.23	S3.23	H3.23	4.23	5.23
B	Robina station, stop A 	6.25	7.25	8.25	9.25	10.25	11.25	12.25	1.25	2.25	S3.25	H3.25	4.25	5.25
C	Mudgeeraba Shopping Centre	6.31	7.32	8.32	9.31	10.31	11.31	12.31	1.31	2.32	S3.41	H3.32	4.31	5.31
D	Mudgeeraba State School	6.38	7.40	8.40	9.38	10.38	11.38	12.38	1.38	2.40	S3.49	H3.40	4.38	5.38
E	Worongary Rd near Vince Hinde Dr	6.43	7.45	8.45	9.43	10.43	11.43	12.43	1.43	2.45	S3.54	H3.45	4.43	5.43
F	Gilston State School	6.49	7.51	8.51	9.49	10.49	11.49	12.49	1.49	2.51	S4.00	H3.51	4.49	5.49
G	My Centre, Nerang	7.02	8.04	9.04	10.02	11.02	12.02	1.02	2.02	3.04	S4.13	H4.04	5.02	6.02
H	Nerang Station 	7.07	8.09	9.09	10.07	11.07	12.07	1.07	2.07	3.09	S4.18	H4.09	5.07	6.07

Saturday, Sunday & public holidays*

map ref	Route number	748	748	748	748	748	748	748	748	748	
		am	am	am	am	pm	pm	pm	pm	pm	
A	Robina Town Centre	8.26	9.26	10.26	11.26	12.26	1.26	2.26	3.26	4.26	5.26
B	Robina station, stop A 	8.28	9.28	10.28	11.28	12.28	1.28	2.28	3.28	4.28	5.28
C	Mudgeeraba Shopping Centre	8.34	9.34	10.34	11.34	12.34	1.34	2.34	3.34	4.34	5.34
D	Mudgeeraba State School	8.40	9.40	10.40	11.40	12.40	1.40	2.40	3.40	4.40	5.40
E	Worongary Rd near Vince Hinde Dr	8.44	9.44	10.44	11.44	12.44	1.44	2.44	3.44	4.44	5.44
F	Gilston State School	8.49	9.49	10.49	11.49	12.49	1.49	2.49	3.49	4.49	5.49
G	My Centre, Nerang	9.02	10.02	11.02	12.02	1.02	2.02	3.02	4.02	5.02	6.02
H	Nerang Station 	9.07	10.07	11.07	12.07	1.07	2.07	3.07	4.07	5.07	6.07

Explanations

* Public holidays – generally, a weekend timetable will operate on most gazetted public holidays. Please visit translink.com.au or call **13 12 30** for confirmation of public holiday timetables.

H School holidays only times.



S School day only times.


Train connections



Transfer to or from the Gold Coast line at Robina station or Nerang station.

For real-time connecting train services, please download the **MyTransLink** app, visit translink.com.au or call **13 12 30**.

Monday to Friday

map ref	Route number	748	748	748	748	748	748	748	748	748	748	748	
		am	am	am	am	am	am	pm	pm	pm	pm	pm	
H	Nerang station, stop F 	7.18	S8.19	H8.19	9.22	10.22	11.22	12.22	1.22	2.22	3.22	4.22	5.22
G	My Centre, Nerang	7.22	S8.25	H8.23	9.26	10.26	11.26	12.26	1.26	2.28	3.28	4.28	5.26
F	Gilston State School	7.37	S8.38	H8.36	9.38	10.38	11.38	12.38	1.38	2.40	3.40	4.40	5.38
E	Worongary Rd near Vince Hinde Dr	7.43	S8.46	H8.42	9.43	10.43	11.43	12.43	1.43	2.46	3.46	4.46	5.43
D	Mudgeeraba State School	7.48	S8.52	H8.47	9.48	10.48	11.48	12.48	1.48	2.51	3.51	4.51	5.48
C	Mudgeeraba Shopping Centre	7.57	S9.00	H8.55	9.55	10.55	11.55	12.55	1.55	2.58	3.58	4.58	5.55
B	Robina station, stop D 	8.04	S9.06	H9.01	10.01	11.01	12.01	1.01	2.01	3.04	4.04	5.04	6.01
A	Robina Town Centre	8.07	S9.09	H9.04	10.04	11.04	12.04	1.04	2.04	3.07	4.07	5.07	6.04

Saturday, Sunday & public holidays*

map ref	Route number	748	748	748	748	748	748	748	748	
		am	am	am	am	pm	pm	pm	pm	
H	Nerang station, stop F 	8.22	9.22	10.22	11.22	12.22	1.22	2.22	3.22	4.22
G	My Centre, Nerang	8.26	9.26	10.26	11.26	12.26	1.26	2.26	3.26	4.26
F	Gilston State School	8.38	9.38	10.38	11.38	12.38	1.38	2.38	3.38	4.38
E	Worongary Rd near Vince Hinde Dr	8.43	9.43	10.43	11.43	12.43	1.43	2.43	3.43	4.43
D	Mudgeeraba State School	8.48	9.48	10.48	11.48	12.48	1.48	2.48	3.48	4.48
C	Mudgeeraba Shopping Centre	8.55	9.55	10.55	11.55	12.55	1.55	2.55	3.55	4.55
B	Robina station, stop D 	9.01	10.01	11.01	12.01	1.01	2.01	3.01	4.01	5.01
A	Robina Town Centre	9.04	10.04	11.04	12.04	1.04	2.04	3.04	4.04	5.04

Explanations

* Public holidays – generally, a weekend timetable will operate on most gazetted public holidays. Please visit translink.com.au or call **13 12 30** for confirmation of public holiday timetables.

H School holidays only times.

S School day only times.


Train connections

Transfer to or from the Gold Coast line at Nerang station or Robina station.

For real-time connecting train services, please download the **MyTransLink** app, visit translink.com.au or call **13 12 30**.