

Ticketing information

Ticket type	Where to buy tickets			
	Selected go card agents and on the TransLink website	TransLink bus operators [^]	Queensland Rail selected stations	TransLink fare machines
TransLink go card A smart card that stores value for travel on TransLink services.	✓	*	✓	~
TransLink single # One-way ticket to reach your destination (not return). Final transfers must be made within two hours of ticket issue.		✓	✓	✓

Proof of concession entitlement must be presented upon request or full fare will be charged. Please visit translink.com.au for more information including where to buy a go card, or call TransLink on 13 12 30.

* – Top up an existing go card only. [^] – Excludes Brisbane City Council buses.

~ – Top up an existing go card at all fare machines with adult go cards also available for purchase from selected fare machines at busway stations and bus interchanges.

– Further conditions apply for single tickets. Passengers travelling through 4 zones or more will have their final transfer time extended a further 90 minutes in addition to the two hours.

**Track your bus
in real-time with our
MyTransLink app.**



Also available for train, ferry and tram.

Timetable information

How to read this timetable

1. Use the route map to find the two timing points your stop is located between.
2. Find these points on the timetable. Your bus is scheduled to arrive between the times shown for these points. For example, if your bus stop is between timing points **A** and **B** on the map, then the bus is scheduled to arrive between the times listed for **A** and **B**.

Please note the times shown are approximate. We advise customers to be at their bus stop at least five minutes before the scheduled departure time.

Travel tips

1. Pre-plan your trip at **MyTransLink** app, translink.com.au or call **13 12 30**.
2. Top up your go card or have the correct fare ready before boarding. If you have a concession card, have it ready to show the driver.
3. Read the number on the approaching bus to check if it is the one you want.
4. Raise your hand so the driver knows to stop.
5. On the bus find your seat quickly. If you need to stand, hold onto a handle.
6. Ring the bell to let the driver know to stop at the next stop for you to get off. Stay seated until the bus stops and touch off with your go card as you get off.
7. Wait for the bus to move away and check the road is clear before crossing the road.

Your **Gold Coast Region** bus operator



Route description

- 744** Broadbeach South station to Nerang station servicing Broadbeach South station, Pacific Fair, Carrara, Highland Park, Nerang and Nerang station. Operates 7 days.

 **736, 743, 744**

736 Broadbeach South station to Nerang via Highland Park

743 Broadbeach South station to Nerang station via Pappas Way

744 Broadbeach South station to Nerang station via Highland Park

Effective from **9 August 2021**

Route descriptions

736 Broadbeach South station to Nerang servicing Broadbeach South station, Pacific Fair, Carrara, Highland Park and Nerang. Operates 7 days.

743 Broadbeach South station to Nerang station servicing Broadbeach South station, Pacific Fair, Carrara, Pappas Way, Nerang and Nerang station. Operates 7 days.

See inside panel for 744 route description.

TLSSBLTT018

Due to unforeseen circumstances, details on this timetable may change.



Download the MyTransLink app for the most relevant bus, train, ferry and tram information in the palm of your hand.



© The State of Queensland (Department of Transport and Main Roads) 2022
Printed August 2021 updated March 2022





Routes 736, 743, 744

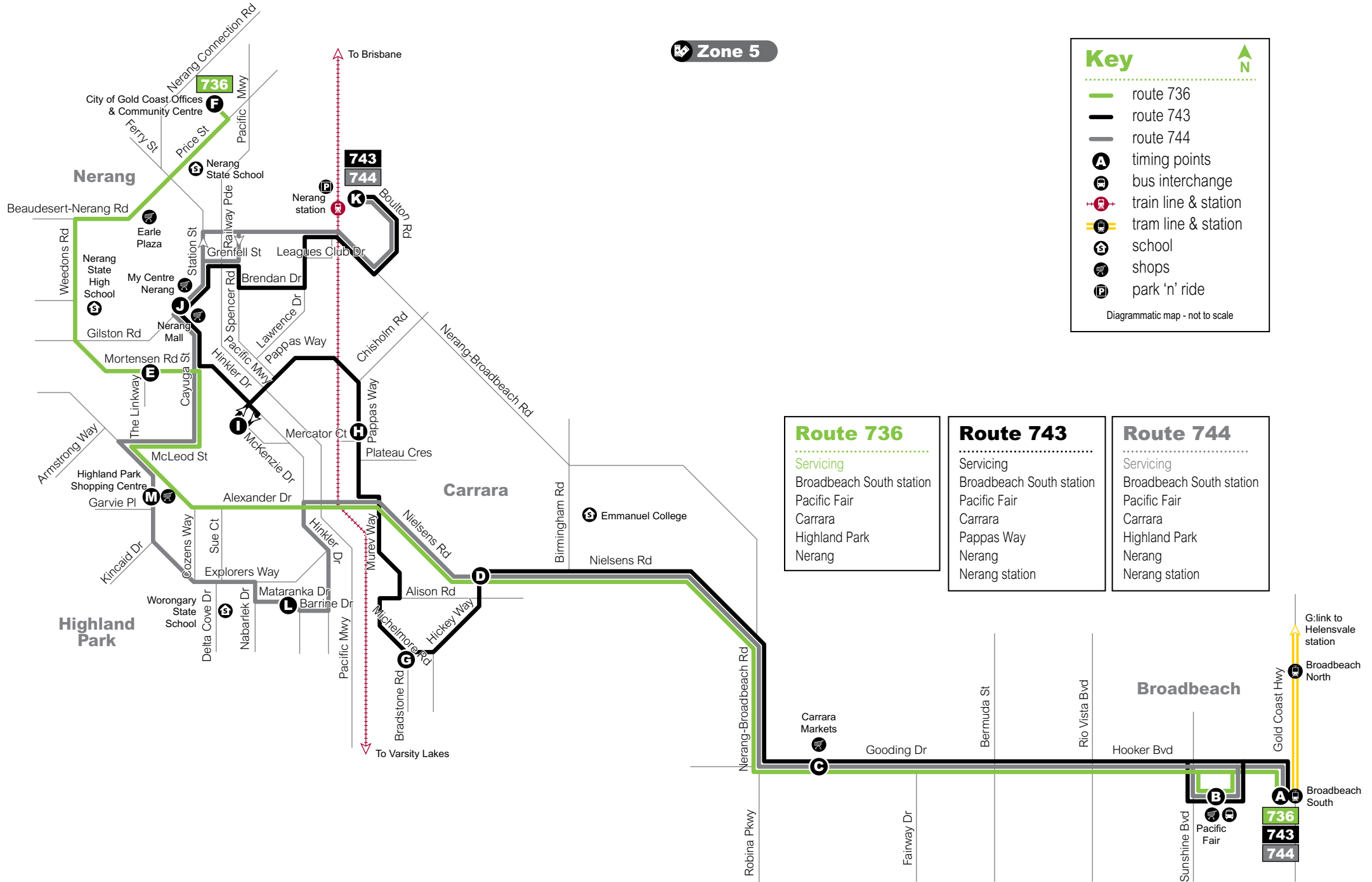
Route map

Zone 5

Key

- route 736
- route 743
- route 744
- timing points
- bus interchange
- train line & station
- tram line & station
- school
- shops
- park 'n' ride

Diagrammatic map - not to scale



Route 736

Servicing

- Broadbeach South station
- Pacific Fair
- Carrara
- Highland Park
- Nerang

Route 743

Servicing

- Broadbeach South station
- Pacific Fair
- Carrara
- Pappas Way
- Nerang
- Nerang station



Route 744

Servicing



- Broadbeach South station
- Pacific Fair
- Carrara
- Highland Park
- Nerang
- Nerang station



Monday to Friday

map ref	Route number	744	744	744	744	744	744	744	744	744	744	
		am	am	am	am	am	pm	pm	pm	pm	pm	
A	Broadbeach South station, stop C 	7.03	8.03	9.03	10.03	11.03	12.03	1.03	2.03	3.03	4.03	5.03
B	Pacific Fair, stop A	7.06	8.06	9.06	10.06	11.06	12.06	1.06	2.06	3.06	4.06	5.06
C	Cararra Markets	7.12	8.14	9.12	10.12	11.12	12.12	1.12	2.12	3.14	4.14	5.12
D	Nielsens Rd at Hickey Way	7.17	8.19	9.17	10.17	11.17	12.17	1.17	2.17	3.18	4.18	5.17
L	Mataranka Dr near Barrine Dr	7.23	8.25	9.23	10.23	11.23	12.23	1.23	2.23	3.25	4.25	5.23
M	Explorers Way near Garvie Pl	7.27	8.29	9.27	10.27	11.27	12.27	1.27	2.27	3.29	4.29	5.27
J	My Centre, Nerang	7.33	8.36	9.33	10.33	11.33	12.33	1.33	2.33	3.35	4.35	5.33
K	Nerang Station 	7.39	8.42	9.39	10.39	11.39	12.39	1.39	2.39	3.41	4.41	5.39

Saturday, Sunday & public holidays*

map ref	Route number	744	744	744	744	744	744	744	744	744	
		am	am	am	am	pm	pm	pm	pm	pm	
A	Broadbeach South station, stop C 	8.03	9.03	10.03	11.03	12.03	1.03	2.03	3.03	4.03	5.03
B	Pacific Fair, stop A	8.06	9.06	10.06	11.06	12.06	1.06	2.06	3.06	4.06	5.06
C	Cararra Markets	8.12	9.12	10.12	11.12	12.12	1.12	2.12	3.12	4.12	5.12
D	Nielsens Rd at Hickey Way	8.17	9.17	10.17	11.17	12.17	1.17	2.17	3.17	4.17	5.17
L	Mataranka Dr near Barrine Dr	8.23	9.23	10.23	11.23	12.23	1.23	2.23	3.23	4.23	5.23
M	Explorers Way near Garvie Pl	8.27	9.27	10.27	11.27	12.27	1.27	2.27	3.27	4.27	5.27
J	My Centre, Nerang	8.33	9.33	10.33	11.33	12.33	1.33	2.33	3.33	4.33	5.33
K	Nerang Station 	8.39	9.39	10.39	11.39	12.39	1.39	2.39	3.39	4.39	5.39

Explanations

* Public holidays – generally, a weekend timetable will operate on most gazetted public holidays. Please visit translink.com.au or call 13 12 30 for confirmation of public holiday timetables.



Tram connections



Transfer to or from the G:link line at Broadbeach South station. For real-time connecting tram services, please download the **MyTransLink** app, visit translink.com.au or call 13 12 30.





Train connections

Transfer to or from the Gold Coast line at Nerang station. For real-time connecting train services, please download the **MyTransLink** app, visit translink.com.au or call 13 12 30.

Monday to Friday

map ref	Route number	744	744	744	744	744	744	744	744	744	744	744	744	
		am	am	am	am	am	am	pm	pm	pm	pm	pm	pm	
K	Nerang station, stop B 	7.18	S 8.18	H 8.18	9.18	10.18	11.18	12.18	1.18	2.18	S 3.18	H 3.18	4.18	5.18
J	My Centre, Nerang	7.22	S 8.23	H 8.22	9.22	10.22	11.22	12.22	1.22	2.22	S 3.25	H 3.22	4.22	5.22
M	Explorers Way near Garvie Pl	7.28	S 8.29	H 8.28	9.28	10.28	11.28	12.28	1.28	2.28	S 3.31	H 3.28	4.28	5.28
L	Mataranka Dr near Barrine Dr	7.32	S 8.33	H 8.32	9.32	10.32	11.32	12.32	1.32	2.32	S 3.35	H 3.32	4.32	5.32
D	Nielsens Rd at Hickey Way	7.37	S 8.41	H 8.37	9.37	10.37	11.37	12.37	1.37	2.37	S 3.41	H 3.37	4.37	5.37
C	Cararra Markets	7.42	S 8.46	H 8.42	9.42	10.42	11.42	12.42	1.42	2.42	S 3.46	H 3.42	4.42	5.42
B	Pacific Fair, stop B	7.51	S 8.55	H 8.51	9.51	10.51	11.51	12.51	1.51	2.51	S 3.57	H 3.51	4.51	5.51
A	Broadbeach South Station 	7.54	S 9.00	H 8.54	9.54	10.54	11.54	12.54	1.54	2.54	S 4.00	H 3.54	4.54	5.54

Saturday, Sunday & public holidays*

map ref	Route number	744	744	744	744	744	744	744	744	744	
		am	am	am	am	am	pm	pm	pm	pm	
K	Nerang station, stop B 	7.18	8.18	9.18	10.18	11.18	12.18	1.18	2.18	3.18	4.18
J	My Centre, Nerang	7.22	8.22	9.22	10.22	11.22	12.22	1.22	2.22	3.22	4.22
M	Explorers Way near Garvie Pl	7.28	8.28	9.28	10.28	11.28	12.28	1.28	2.28	3.28	4.28
L	Mataranka Dr near Barrine Dr	7.32	8.32	9.32	10.32	11.32	12.32	1.32	2.32	3.32	4.32
D	Nielsens Rd at Hickey Way	7.37	8.37	9.37	10.37	11.37	12.37	1.37	2.37	3.37	4.37
C	Cararra Markets	7.42	8.42	9.42	10.42	11.42	12.42	1.42	2.42	3.42	4.42
B	Pacific Fair, stop B	7.51	8.51	9.51	10.51	11.51	12.51	1.51	2.51	3.51	4.51
A	Broadbeach South Station 	7.54	8.54	9.54	10.54	11.54	12.54	1.54	2.54	3.54	4.54


Tram connections

Transfer to or from the G:link line at Broadbeach South station.
For real-time connecting tram services, please download the **MyTransLink** app, visit translink.com.au or call **13 12 30**.

Explanations

* Public holidays – generally, a weekend timetable will operate on most gazetted public holidays.
Please visit translink.com.au or call **13 12 30** for confirmation of public holiday timetables.

H School holidays only times.

S School day only times.



Train connections

Transfer to or from the Gold Coast line at Nerang station.
For real-time connecting train services, please download the **MyTransLink** app, visit translink.com.au or call **13 12 30**.


Broadbeach South station to Nerang

servicing Broadbeach South station, Pacific Fair, Carrara, Highland Park and Nerang

Monday to Friday

map ref	Route number	736	736	736	736	736	736	736	736	736	736	
		am	am	am	am	am	pm	pm	pm	pm	pm	
A	Broadbeach South station, stop C 	7.18	8.18	9.18	10.18	11.18	12.18	1.18	2.18	3.18	4.18	5.28
B	Pacific Fair, stop A	7.21	8.21	9.21	10.21	11.21	12.21	1.21	2.21	3.21	4.21	5.31
C	Carrara Markets	7.28	8.28	9.27	10.27	11.27	12.27	1.27	2.27	3.29	4.27	5.37
D	Nielsens Rd at Hickey Way	7.33	8.33	9.32	10.32	11.32	12.32	1.32	2.32	3.33	4.32	5.42
E	Mortensen Rd near The Linkway	7.42	8.42	9.41	10.41	11.41	12.41	1.41	2.41	3.43	4.41	5.51
F	COGC & Community Centre	7.53	8.53	9.51	10.51	11.51	12.51	1.51	2.51	3.53	4.51	6.01



Saturday, Sunday & public holidays*

map ref	Route number	736	736	736	736	736	736	736	736	736	
		am	am	am	am	pm	pm	pm	pm	pm	
A	Broadbeach South station, stop C 	8.18	9.18	10.18	11.18	12.18	1.18	2.18	3.18	4.18	5.18
B	Pacific Fair, stop A	8.21	9.21	10.21	11.21	12.21	1.21	2.21	3.21	4.21	5.21
C	Carrara Markets	8.26	9.26	10.26	11.26	12.26	1.26	2.26	3.26	4.26	5.26
D	Nielsens Rd at Hickey Way	8.31	9.31	10.31	11.31	12.31	1.31	2.31	3.31	4.31	5.31
E	Mortensen Rd near The Linkway	8.39	9.39	10.39	11.39	12.39	1.39	2.39	3.39	4.39	5.39
F	COGC & Community Centre	8.48	9.48	10.48	11.48	12.48	1.48	2.48	3.48	4.48	5.48



Broadbeach South station to Nerang station

servicing Broadbeach South station, Pacific Fair, Carrara, Pappas Way, Nerang and Nerang station

Monday to Friday

map ref	Route number	743	743	743	743	743	743	743	743	743	743	
		am	am	am	am	am	pm	pm	pm	pm	pm	
A	Broadbeach South station, stop C 	6.33	7.33	8.33	9.33	10.33	11.33	12.33	1.33	2.33	3.33	4.33
B	Pacific Fair, stop A	6.36	7.36	8.36	9.36	10.36	11.36	12.36	1.36	2.36	3.36	4.36
C	Carrara Markets	6.42	7.42	8.42	9.42	10.42	11.42	12.42	1.42	2.42	3.42	4.42
D	Nielsens Rd at Hickey Way	6.47	7.47	8.47	9.47	10.47	11.47	12.47	1.47	2.47	3.47	4.47
G	Michelmore Rd near Bradstone Rd	6.49	7.49	8.49	9.49	10.49	11.49	12.49	1.49	2.49	3.49	4.49
H	Pappas Way near Mercator Ct	6.53	7.53	8.53	9.53	10.53	11.53	12.53	1.53	2.53	3.53	4.53
I	McKenzie Dr at Monopoly Bvd	6.58	7.58	8.58	9.58	10.58	11.58	12.58	1.58	2.58	3.58	4.58
J	My Centre, Nerang	7.04	8.04	9.04	10.04	11.04	12.04	1.04	2.04	3.04	4.04	5.04
K	Nerang Station 	7.09	8.09	9.09	10.09	11.09	12.09	1.09	2.09	3.09	4.09	5.09

Saturday, Sunday & public holidays*

map ref	Route number	743	743	743	743	743	743	743	743	743	
		am	am	am	am	am	pm	pm	pm	pm	
A	Broadbeach South station, stop C 	7.33	8.33	9.33	10.33	11.33	12.33	1.33	2.33	3.33	4.33
B	Pacific Fair, stop A	7.36	8.36	9.36	10.36	11.36	12.36	1.36	2.36	3.36	4.36
C	Carrara Markets	7.42	8.42	9.42	10.42	11.42	12.42	1.42	2.42	3.42	4.42
D	Nielsens Rd at Hickey Way	7.47	8.47	9.47	10.47	11.47	12.47	1.47	2.47	3.47	4.47
G	Michelmore Rd near Bradstone Rd	7.49	8.49	9.49	10.49	11.49	12.49	1.49	2.49	3.49	4.49
H	Pappas Way near Mercator Ct	7.53	8.53	9.53	10.53	11.53	12.53	1.53	2.53	3.53	4.53
I	McKenzie Dr at Monopoly Bvd	7.58	8.58	9.58	10.58	11.58	12.58	1.58	2.58	3.58	4.58
J	My Centre, Nerang	8.04	9.04	10.04	11.04	12.04	1.04	2.04	3.04	4.04	5.04
K	Nerang Station 	8.09	9.09	10.09	11.09	12.09	1.09	2.09	3.09	4.09	5.09



Tram connections

Transfer to or from the G:link line at Broadbeach South station.
For real-time connecting tram services, please download the MyTransLink app, visit translink.com.au or call 13 12 30.



Train connections

Transfer to or from the Gold Coast line at Nerang station.
For real-time connecting train services, please download the MyTransLink app, visit translink.com.au or call 13 12 30.

Explanations

* Public holidays – generally, a weekend timetable will operate on most gazetted public holidays.
Please visit translink.com.au or call 13 12 30 for confirmation of public holiday timetables.

Nerang to Broadbeach South station

servicing Nerang, Highland Park, Carrara, Pacific Fair and Broadbeach South station

Monday to Friday

map ref	Route number	736	736	736	736	736	736	736	736	736	736	736	
		am	am	am	am	am	pm	pm	pm	pm	pm	pm	
F	COGC & Community Centre	7.04	8.04	9.04	10.04	11.04	12.04	1.04	2.04	S3.07	H3.04	4.04	5.04
E	Mortensen Rd near The Linkway	7.12	8.14	9.11	10.11	11.10	12.10	1.10	2.10	S3.18	H3.11	4.11	5.10
D	Nielsens Rd at Hickey Way	7.22	8.24	9.20	10.20	11.19	12.19	1.19	2.19	S3.27	H3.20	4.20	5.19
C	Carrara Markets	7.28	8.31	9.25	10.25	11.24	12.24	1.24	2.24	S3.33	H3.25	4.25	5.24
B	Pacific Fair, stop B	7.36	8.40	9.35	10.35	11.34	12.34	1.34	2.34	S3.42	H3.34	4.34	5.32
A	Broadbeach South Station	7.39	8.43	9.38	10.38	11.37	12.37	1.37	2.37	S3.45	H3.37	4.37	5.35

Saturday, Sunday & public holidays*

map ref	Route number	736	736	736	736	736	736	736	736	736	
		am	am	am	am	pm	pm	pm	pm	pm	
F	COGC & Community Centre	8.04	9.04	10.04	11.04	12.04	1.04	2.04	3.04	4.04	5.04
E	Mortensen Rd near The Linkway	8.10	9.10	10.10	11.10	12.10	1.10	2.10	3.10	4.10	5.10
D	Nielsens Rd at Hickey Way	8.19	9.19	10.19	11.19	12.18	1.18	2.18	3.18	4.18	5.18
C	Carrara Markets	8.25	9.25	10.25	11.25	12.24	1.24	2.24	3.24	4.24	5.24
B	Pacific Fair, stop B	8.33	9.33	10.33	11.33	12.32	1.32	2.32	3.32	4.32	5.32
A	Broadbeach South Station	8.36	9.36	10.36	11.36	12.35	1.35	2.35	3.35	4.35	5.35

Nerang station to Broadbeach South station

servicing Nerang station, Nerang, Pappas Way, Carrara, Pacific Fair and Broadbeach South station

Monday to Friday

map ref	Route number	743	743	743	743	743	743	743	743	743	743	
		am	am	am	am	am	pm	pm	pm	pm	pm	
K	Nerang station, stop B	6.48	7.48	8.48	9.48	10.48	11.48	12.48	1.48	2.48	3.48	4.48
J	My Centre, Nerang	6.52	7.52	8.52	9.52	10.52	11.52	12.52	1.52	2.52	3.52	4.52
I	McKenzie Dr at Monopoly Bvd	6.57	7.57	8.57	9.57	10.57	11.57	12.57	1.57	2.57	3.57	4.57
H	Pappas Way near Mercator Ct	7.01	8.01	9.01	10.01	11.01	12.01	1.01	2.01	3.01	4.01	5.01
G	Michelmore Rd near Bradstone Rd	7.10	8.07	9.07	10.07	11.07	12.07	1.07	2.07	3.07	4.07	5.07
D	Nielsens Rd at Hickey Way	7.12	8.09	9.09	10.09	11.09	12.09	1.09	2.09	3.09	4.09	5.09
C	Carrara Markets	7.17	8.14	9.14	10.14	11.14	12.14	1.14	2.14	3.14	4.14	5.14
B	Pacific Fair, stop B	7.26	8.26	9.23	10.23	11.23	12.23	1.23	2.23	3.23	4.23	5.23
A	Broadbeach South Station	7.29	8.29	9.26	10.26	11.26	12.26	1.26	2.26	3.26	4.26	5.26

Saturday, Sunday & public holidays*

map ref	Route number	743	743	743	743	743	743	743	743	743	
		am	am	am	am	am	pm	pm	pm	pm	
K	Nerang station, stop B	7.48	8.48	9.48	10.48	11.48	12.48	1.48	2.48	3.48	4.48
J	My Centre, Nerang	7.52	8.52	9.52	10.52	11.52	12.52	1.52	2.52	3.52	4.52
I	McKenzie Dr at Monopoly Bvd	7.57	8.57	9.57	10.57	11.57	12.57	1.57	2.57	3.57	4.57
H	Pappas Way near Mercator Ct	8.01	9.01	10.01	11.01	12.01	1.01	2.01	3.01	4.01	5.01
G	Michelmore Rd near Bradstone Rd	8.07	9.07	10.07	11.07	12.07	1.07	2.07	3.07	4.07	5.07
D	Nielsens Rd at Hickey Way	8.09	9.09	10.09	11.09	12.09	1.09	2.09	3.09	4.09	5.09
C	Carrara Markets	8.14	9.14	10.14	11.14	12.14	1.14	2.14	3.14	4.14	5.14
B	Pacific Fair, stop B	8.23	9.23	10.23	11.23	12.23	1.23	2.23	3.23	4.23	5.23
A	Broadbeach South Station	8.26	9.26	10.26	11.26	12.26	1.26	2.26	3.26	4.26	5.26



Tram connections

Transfer to or from the G:link line at Broadbeach South station.
For real-time connecting tram services, please download the MyTransLink app, visit translink.com.au or call 13 12 30.



Train connections

Transfer to or from the Gold Coast line at Nerang station.
For real-time connecting train services, please download the MyTransLink app, visit translink.com.au or call 13 12 30.

Explanations

* Public holidays – generally, a weekend timetable will operate on most gazetted public holidays.
Please visit translink.com.au or call 13 12 30 for confirmation of public holiday timetables.

H School holidays only times.

S School day only times.