

## Ticketing information

Ticket type	Where to buy tickets	Selected go card agents and on the Translink website	Translink bus operators <sup>^</sup>	Queensland Rail selected stations	Translink fare machines
<b>Translink go card</b> A smart card that stores value for travel on TransLink services.	✓	*	✓	~	
<b>Translink single #</b> One-way ticket to reach your destination (not return). Final transfers must be made within two hours of ticket issue.		✓	✓	✓	

Proof of concession entitlement must be presented upon request or full fare will be charged. Please visit [translink.com.au](https://translink.com.au) for more information including where to buy a go card, or call Translink on 13 12 30.

\* – Top up an existing go card only. <sup>^</sup> – Excludes Brisbane City Council buses.

~ – Top up an existing go card at all fare machines with adult go cards also available for purchase from selected fare machines at busway stations and bus interchanges.

# – Further conditions apply for single tickets. Passengers travelling through 4 zones or more will have their final transfer time extended a further 90 minutes in addition to the two hours.

## Timetable information

### How to read this timetable

1. Use the route map to find the two timing points your stop is located between.
2. Find these points on the timetable. Your bus is scheduled to arrive between the times shown for these points. For example, if your bus stop is between timing points **A** and **B** on the map, then the bus is scheduled to arrive between the times listed for **A** and **B**.

Please note the times shown are approximate. We advise customers to be at their bus stop at least five minutes before the scheduled departure time.

### Travel tips

1. Pre-plan your trip at **MyTransLink** app, [translink.com.au](https://translink.com.au) or call 13 12 30.
2. Top up your go card or have the correct fare ready before boarding. If you have a concession card, have it ready to show the driver.
3. Read the number on the approaching bus to check if it is the one you want.
4. Raise your hand so the driver knows to stop.
5. On the bus find your seat quickly. If you need to stand, hold onto a handle.
6. Ring the bell to let the driver know to stop at the next stop for you to get off. Stay seated until the bus stops and touch off with your go card as you get off.
7. Wait for the bus to move away and check the road is clear before crossing the road.

Your **Moreton Bay Region** bus operator



 **680**

## 680 Redcliffe to Chermside

Effective from **14 September 2020**

### Route description

**680** Redcliffe to Chermside servicing Peninsula Fair shopping centre, Kippa-Ring station, North Lakes, Petrie station and Strathpine shopping centre. Operates 7 days.

TLHBLTT003

Due to unforeseen circumstances, details on this timetable may change.



Download the MyTransLink app for the most relevant bus, train, ferry and tram information in the palm of your hand.

 **translink**



© The State of Queensland (Department of Transport and Main Roads) 2022  
Updated March 2022

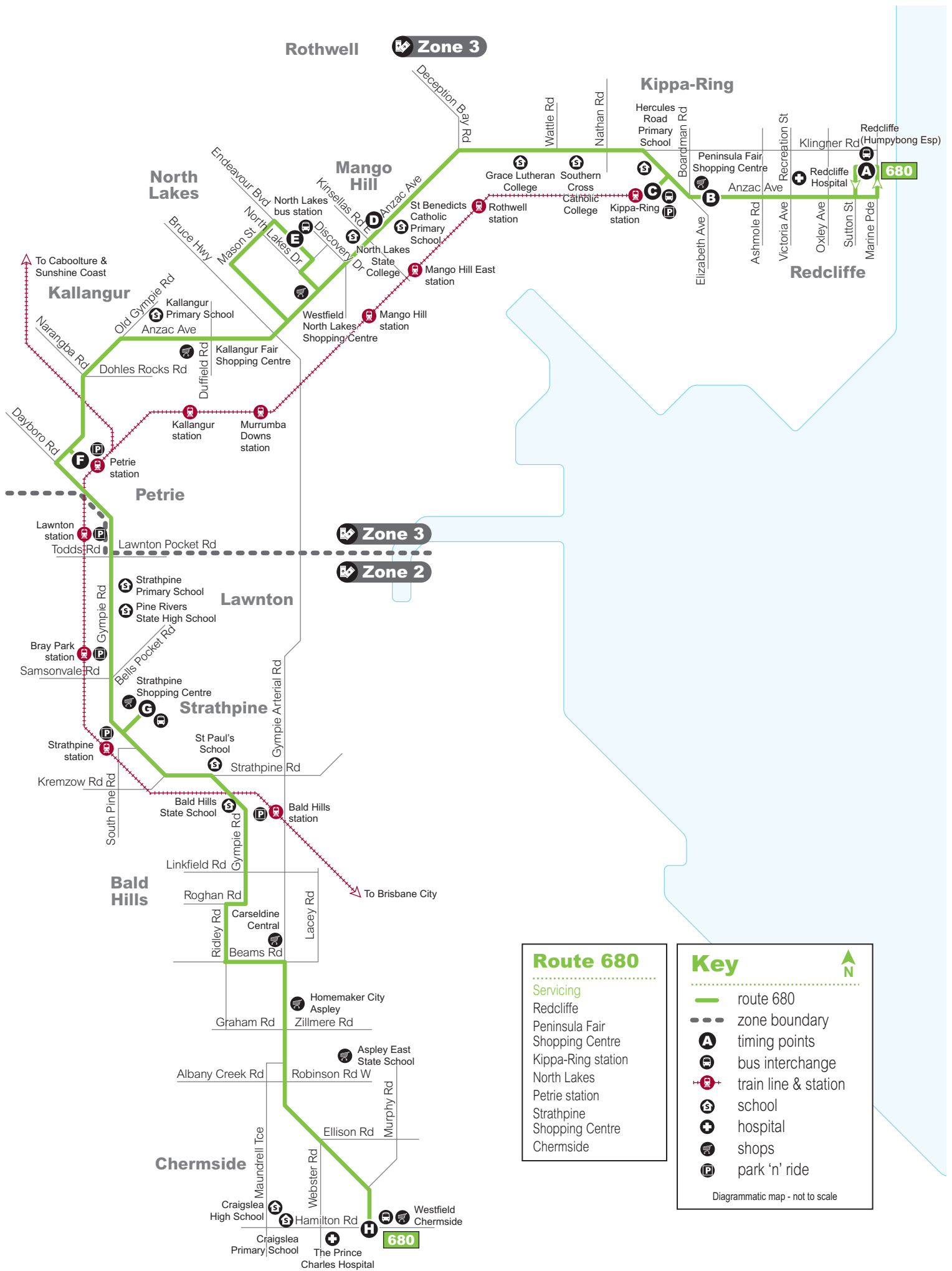
 **translink**



**Track your bus  
in real-time with our  
MyTranslink app.**



Also available for train, ferry and tram.



Rothwell **Zone 3**

**Kippa-Ring**

**North Lakes**

**Mango Hill**

**Redcliffe**

**Kallangur**

**Petrie**

**Lawnton**

**Strathpine**

**Bald Hills**

**Chermside**

**Zone 3**

**Zone 2**

**680**

**680**



### Route 680



- Servicing
- Redcliffe
- Peninsula Fair Shopping Centre
- Kippa-Ring station
- North Lakes
- Petrie station
- Strathpine
- Shopping Centre
- Chermside

### Key



- route 680
- zone boundary
- timing points
- bus interchange
- train line & station
- school
- hospital
- shops
- park 'n' ride

Diagrammatic map - not to scale



## Monday to Friday

map ref	Route number	680	680	680	680	680	680	680	680	680	680	680	680	680	680	680	680	680	680	680	
		am	am	am	am	am	am	am	am	am	am	am	am	am	pm	pm	pm	pm	pm	pm	pm
H	Chermside, Hamilton Rd Stop F	6.12	6.42	7.12	7.42	8.12	8.42	9.11	9.41	10.11	10.41	11.11	11.41	12.11	12.41	1.10	1.40	2.10	2.40	3.07	3.37
G	Strathpine Shopping Centre	6.37	7.07	7.37	8.07	8.37	9.07	9.36	10.06	10.36	11.06	11.36	12.06	12.36	1.06	1.35	2.05	2.35	3.05	3.32	4.02
F	Petrie station 	6.49	7.19	7.49	8.19	8.49	9.19	9.48	10.18	10.49	11.19	11.49	12.19	12.49	1.19	1.48	2.18	2.48	3.18	3.45	4.15
E	North Lakes station	7.07	7.37	8.07	8.37	9.07	9.37	10.06	10.36	11.09	11.39	12.09	12.39	1.09	1.39	2.08	2.38	3.08	3.38	4.05	4.35
D	Anzac Ave at Kinsellas Road	7.12	7.42	8.12	8.42	9.12	9.42	10.12	10.42	11.16	11.46	12.16	12.46	1.16	1.46	2.17	2.47	3.17	3.47	4.14	4.44
C	Kippa-Ring station 	7.22	7.52	8.22	8.52	9.22	9.52	10.22	10.52	11.26	11.56	12.26	12.56	1.26	1.56	2.27	2.57	3.27	3.57	4.28	4.58
B	Peninsula Fair	7.26	7.56	8.26	8.56	9.26	9.56	10.26	10.56	11.30	12.00	12.30	1.00	1.30	2.00	2.32	3.02	3.32	4.02	4.33	5.03
A	Redcliffe, Humpybong Esp	7.37	8.07	8.37	9.07	9.37	10.07	10.37	11.07	11.43	12.13	12.43	1.13	1.43	2.13	2.45	3.15	3.45	4.15	4.46	5.16



## Monday to Friday (cont...)

map ref	Route number	680	680	680	680	680	680	680	680	680	680
		pm	pm	pm	pm	pm	pm	pm	pm	pm	pm
H	Chermside, Hamilton Rd Stop F	4.07	4.37	5.07	5.21	5.41	6.03	6.43	7.13	8.13	9.13
G	Strathpine Shopping Centre	4.32	5.02	5.32	5.46	6.06	6.28	7.08	7.38	8.38	9.38
F	Petrie station 	4.45	5.15	5.45	5.59	6.19	6.42	7.22	7.52	8.52	9.52
E	North Lakes station	5.05	5.35	6.05	6.19	6.39	6.58	7.38	8.08	9.08	10.08
D	Anzac Ave at Kinsellas Road	5.14	5.41	6.11	6.25	6.45	7.02	7.42	8.12	9.12	10.12
C	Kippa-Ring station 	5.28	5.51	6.21	6.35	6.55	7.12	7.52	8.22	9.22	10.22
B	Peninsula Fair	5.33	5.55	6.25	6.39	6.59	7.16	7.56	8.26	9.26	10.26
A	Redcliffe, Humpybong Esp	5.46	6.06	6.36	6.50	7.10	7.27	8.07	8.37	9.37	10.37

## Saturday

map ref	Route number	680	680	680	680	680	680	680	680	680	680	
		am	am	am	am	pm	pm	pm	pm	pm	pm	
H	Chermside, Hamilton Rd Stop F	8.42	9.42	10.42	11.42	12.42	1.42	2.42	3.42	4.42	5.42	6.42
G	Strathpine Shopping Centre	9.07	10.07	11.07	12.07	1.07	2.07	3.07	4.07	5.07	6.06	7.06
F	Petrie station 	9.20	10.20	11.20	12.20	1.20	2.19	3.19	4.19	5.19	6.17	7.17
E	North Lakes station	9.36	10.36	11.36	12.36	1.36	2.35	3.35	4.35	5.35	6.31	7.31
D	Anzac Ave at Kinsellas Road	9.41	10.41	11.41	12.41	1.41	2.40	3.40	4.40	5.40	6.36	7.35
C	Kippa-Ring station 	9.53	10.53	11.53	12.53	1.53	2.52	3.52	4.52	5.52	6.48	7.45
B	Peninsula Fair	9.56	10.56	11.56	12.56	1.56	2.55	3.55	4.54	5.54	6.50	7.47
A	Redcliffe, Humpybong Esp	10.08	11.08	12.08	1.08	2.08	3.07	4.07	5.04	6.04	6.59	7.56

## Sunday and public holidays\* See explanation S below

map ref	Route number	680	680	680	680	680	680	680	680	680	680
		am	am	am	am	pm	pm	pm	pm	pm	pm
H	Chermside, Hamilton Rd Stop F	8.42	9.42	10.42	11.42	12.42	1.42	2.42	3.42	4.42	5.42
G	Strathpine Shopping Centre	9.06	10.06	11.06	12.06	1.06	2.06	3.06	4.06	5.06	6.06
F	Petrie station 	9.17	10.17	11.17	12.17	1.17	2.17	3.17	4.17	5.17	6.17
E	North Lakes station	9.32	10.32	11.32	12.32	1.32	2.32	3.32	4.32	5.32	6.32
D	Anzac Ave at Kinsellas Road	9.37	10.37	11.37	12.37	1.37	2.37	3.37	4.37	5.37	6.37
C	Kippa-Ring station 	9.49	10.49	11.49	12.49	1.49	2.49	3.49	4.49	5.49	6.49
B	Peninsula Fair	9.52	10.52	11.52	12.52	1.52	2.52	3.52	4.51	5.51	6.51
A	Redcliffe, Humpybong Esp	\$10.02	\$11.02	\$12.02	\$1.02	\$2.02	\$3.02	\$4.02	5.01	5.59	6.59

## Explanations



**S** Sunday only. Due to road closures associated with the Sunday Redcliffe Jetty markets, these services will not travel via Redcliffe Pde. These services will instead travel via Sutton St.

\* Public holidays – generally, a Sunday timetable will operate on most gazetted public holidays. Please visit [translink.com.au](http://translink.com.au) or call 13 12 30 for confirmation of public holiday timetables.



## Train connections

Transfer to or from the Caboolture line, Sunshine Coast line or Redcliffe Peninsula line at Petrie station or Redcliffe Peninsula line at Kippa-Ring station. For real-time connecting train services, please download the **MyTransLink** app, visit [translink.com.au](http://translink.com.au) or call 13 12 30.



## Monday to Friday

map ref	Route number	680	680	680	680	680	680	680	680	680	680	680	680	680	680	680	680	680	680	680	
		am	am	am	am	am	am	am	am	am	am	am	am	am	am	am	am	am	am	am	pm
A	Redcliffe, Humpybong Esp	4.55	5.26	5.58	6.13	6.27	6.39	6.55	7.09	7.20	7.39	7.56	8.26	8.56	9.26	9.56	10.26	10.56	11.26	11.56	12.26
B	Peninsula Fair	5.02	5.33	6.05	6.20	6.34	6.46	7.02	7.18	7.29	7.48	8.05	8.35	9.05	9.35	10.05	10.35	11.05	11.35	12.05	12.35
C	Kippa-Ring station 	5.05	5.36	6.08	6.23	6.37	6.49	7.05	7.21	7.32	7.51	8.08	8.38	9.08	9.38	10.08	10.38	11.08	11.38	12.08	12.38
D	Anzac Ave at Kinsellas Road	5.15	5.46	6.18	6.33	6.47	6.59	7.15	7.31	7.42	8.01	8.18	8.48	9.18	9.48	10.18	10.48	11.18	11.48	12.18	12.48
E	North Lakes station	5.22	5.53	6.25	6.40	6.54	7.08	7.24	7.40	7.51	8.10	8.27	8.57	9.27	9.57	10.26	10.56	11.26	11.56	12.26	12.56
F	Petrie station 	5.42	6.13	6.47	7.02	7.16	7.30	7.46	8.02	8.13	8.32	8.49	9.19	9.49	10.19	10.48	11.18	11.48	12.18	12.48	1.18
G	Strathpine Shopping Centre	5.57	6.28	7.02	7.17	7.31	7.45	8.01	8.17	8.28	8.47	9.04	9.34	10.04	10.34	11.00	11.30	12.00	12.30	1.00	1.30
H	Chermside Shopping Centre, Hamilton Rd	6.22	6.53	7.27	7.42	7.56	8.11	8.27	8.43	8.54	9.13	9.30	10.00	10.30	11.00	11.25	11.55	12.25	12.55	1.25	1.55



## Monday to Friday (cont...)

map ref	Route number	680	680	680	680	680	680	680	680	680	680	
		pm	pm	pm	pm	pm	pm	pm	pm	pm	pm	
A	Redcliffe, Humpybong Esp	12.56	1.26	1.56	2.26	2.56	3.26	3.56	4.26	5.26	6.26	7.26
B	Peninsula Fair	1.05	1.35	2.05	2.35	3.05	3.35	4.05	4.35	5.35	6.35	7.35
C	Kippa-Ring station 	1.08	1.38	2.08	2.38	3.08	3.38	4.08	4.38	5.38	6.38	7.38
D	Anzac Ave at Kinsellas Road	1.18	1.48	2.18	2.48	3.18	3.48	4.18	4.48	5.48	6.48	7.48
E	North Lakes station	1.26	1.56	2.26	2.56	3.30	4.00	4.25	4.55	5.55	6.55	7.54
F	Petrie station 	1.48	2.18	2.48	3.18	3.52	4.22	4.47	5.17	6.17	7.17	8.10
G	Strathpine Shopping Centre	2.00	2.30	3.00	3.30	4.04	4.34	4.59	5.29	6.29	7.29	8.22
H	Chermside Shopping Centre, Hamilton Rd	2.25	2.55	3.25	3.55	4.30	5.00	5.24	5.54	6.54	7.50	8.43

## Saturday

map ref	Route number	680	680	680	680	680	680	680	680	680	680	
		am	am	am	am	am	pm	pm	pm	pm	pm	
A	Redcliffe, Humpybong Esp	6.56	7.56	8.56	9.56	10.56	11.56	12.56	1.56	2.56	3.56	4.56
B	Peninsula Fair	7.04	8.04	9.04	10.04	11.04	12.04	1.04	2.04	3.04	4.04	5.04
C	Kippa-Ring station 	7.07	8.07	9.07	10.07	11.07	12.07	1.07	2.07	3.07	4.07	5.07
D	Anzac Ave at Kinsellas Road	7.17	8.17	9.17	10.17	11.17	12.17	1.17	2.17	3.17	4.17	5.17
E	North Lakes station	7.24	8.24	9.24	10.26	11.26	12.26	1.26	2.26	3.24	4.24	5.24
F	Petrie station 	7.43	8.43	9.43	10.45	11.45	12.45	1.45	2.45	3.43	4.43	5.43
G	Strathpine Shopping Centre	7.57	8.57	9.57	10.59	11.59	12.59	1.57	2.57	3.53	4.53	5.53
H	Chermside Shopping Centre, Hamilton Rd	8.19	9.19	10.19	11.21	12.21	1.21	2.19	3.19	4.15	5.15	6.15

## Sunday and public holidays\*

map ref	Route number	680	680	680	680	680	680	680	680	680	
		am	am	am	am	am	pm	pm	pm	pm	
A	Redcliffe, Humpybong Esp	6.56	7.56	8.56	9.56	10.56	11.56	12.56	1.56	2.56	3.56
B	Peninsula Fair	7.04	8.04	9.04	10.04	11.04	12.04	1.04	2.04	3.04	4.04
C	Kippa-Ring station 	7.07	8.07	9.07	10.07	11.07	12.07	1.07	2.07	3.07	4.07
D	Anzac Ave at Kinsellas Road	7.17	8.17	9.17	10.17	11.17	12.17	1.17	2.17	3.17	4.17
E	North Lakes station	7.24	8.24	9.24	10.26	11.26	12.26	1.26	2.26	3.24	4.24
F	Petrie station 	7.43	8.43	9.43	10.45	11.45	12.45	1.45	2.45	3.43	4.43
G	Strathpine Shopping Centre	7.57	8.57	9.57	10.57	11.59	12.59	1.57	2.57	3.53	4.53
H	Chermside Shopping Centre, Hamilton Rd	8.19	9.19	10.19	11.19	12.21	1.21	2.19	3.19	4.15	5.15

## Explanations

\* Public holidays – generally, a Sunday timetable will operate on most gazetted public holidays. Please visit [translink.com.au](http://translink.com.au) or call 13 12 30 for confirmation of public holiday timetables.

## Train connections

Transfer to or from the Redcliffe Peninsula line at Kippa-Ring station or Caboolture line, Sunshine Coast line or Redcliffe Peninsula line at Petrie station. For real-time connecting train services, please download the **MyTransLink** app, visit [translink.com.au](http://translink.com.au) or call 13 12 30.