

Ticketing information

Ticket type	Where to buy tickets			
	Selected go card agents and on the Translink website	Translink bus operators [^]	Queensland Rail selected stations	Translink fare machines
Translink go card A smart card that stores value for travel on Translink services.	✓	*	✓	~
Translink single# One-way ticket to reach your destination (not return). Final transfers must be made within two hours of ticket issue.		✓	✓	✓

Proof of concession entitlement must be presented upon request or full fare will be charged. Please visit translink.com.au for more information including where to buy a go card, or call Translink on 13 12 30.

* - Top up an existing go card only. ^ - Excludes Transport for Brisbane.

~ - Top up an existing go card at all fare machines with adult go cards also available for purchase from selected fare machines at busway stations and bus interchanges.

- Further conditions apply for single tickets. Passengers travelling through 4 zones or more will have their final transfer time extended a further 90 minutes in addition to the two hours.

**Track your bus
in real-time with our
MyTranslink app.**



Also available for train, ferry and tram.

Timetable information

How to read this timetable

1. Use the route map to find the two timing points your stop is located between.
2. Find these points on the timetable. Your bus is scheduled to arrive between the times shown for these points. For example, if your bus stop is between timing points **A** and **B** on the map, then the bus is scheduled to arrive between the times listed for **A** and **B**.

Please note the times shown are approximate. We advise customers to be at their bus stop at least five minutes before the scheduled departure time.

Travel tips

1. Pre-plan your trip at **MyTranslink** app, translink.com.au or call **13 12 30**.
2. Top up your *go* card or have the correct fare ready before boarding. If you have a concession card, have it ready to show the driver.
3. Read the number on the approaching bus to check if it is the one you want.
4. Raise your hand so the driver knows to stop.
5. On the bus find your seat quickly. If you need to stand, hold onto a handle.
6. Ring the bell to let the driver know to stop at the next stop for you to get off. Stay seated until the bus stops and touch off with your *go* card as you get off.
7. Wait for the bus to move away and check the road is clear before crossing the road.

Due to unforeseen circumstances, details on this timetable may change.



Download the MyTranslink app for the most relevant bus, train, ferry and tram information in the palm of your hand.



© The State of Queensland (Department of Transport and Main Roads) 2022
Printed May 2022

306 Nudgee to City

322 Chermside to City

Effective from **29 April 2019**

Route descriptions

306 Nudgee to City
servicing Nudgee, Banyo, Virginia, Northgate, Nundah, Toombul, Clayfield, Fortitude Valley and City.
Operates 7 days.

322 Chermside to City
servicing Chermside, Wavell Heights, Nundah, Toombul, Clayfield, Fortitude Valley and City.
Operates 7 days.




Dedicated to a better Brisbane




Queensland
Government


Monday to Friday

map ref	Route number	306	306	306	306	306	306	306	306	306	306	306	306	306	306	306	306	306	306	306	
		am	am	am	am	am	am	am	am	am	am	am	am	am	am	pm	pm	pm	pm	pm	
A	Nudgee Beach	-	-	-	6.47	-	-	7.20	-	-	9.04	-	-	-	-	12.10	-	-	-	-	
B	Nudgee	-	5.52	-	6.54	-	7.17	7.27	8.10	8.50	9.11	9.42	10.08	10.45	11.10	-	12.17	-	1.15	-	2.09
C	Virginia School (Sandgate Rd)	-	6.06	-	7.09	-	7.34	7.44	8.27	9.06	9.27	9.56	10.22	11.00	11.24	-	12.31	-	1.29	-	2.24
D	Toombul Interchange A 	5.50	6.19	7.05	7.26	7.40	7.52	8.02	8.49	9.22	9.42	10.11	10.37	11.15	11.38	11.57	12.45	1.04	1.43	2.10	2.41
E	Sandgate Rd (Oriol Rd stop 23)	5.57	6.26	7.13	7.34	7.48	8.01	8.11	8.56	9.28	9.49	10.17	10.43	11.22	11.44	12.04	12.51	1.11	1.50	2.17	2.48
F	Valley Island (Ann St stop 216)	6.09	6.40	7.29	7.51	8.03	8.20	8.30	9.14	9.42	10.03	10.30	10.57	11.36	11.58	12.19	1.05	1.26	2.04	2.31	3.03
G	City, Adelaide St app Edward St stop 37	6.13	6.45	7.36	7.59	8.12	8.29	8.39	9.22	9.48	10.09	10.36	11.03	11.42	12.04	12.25	1.11	1.32	2.10	2.37	3.09
H	Cultural Centre station	6.18	6.50	7.42	8.05	8.17	8.35	8.45	9.27	9.54	10.13	10.41	11.08	11.47	12.09	12.30	1.16	1.37	2.15	2.42	3.15


Monday to Friday (cont...)

map ref	Route number	306	306	306	306	306	306	306	306	306	306	306	306	306	306	306	306	306	306	306	
		pm	pm	pm	pm	pm	pm	pm	pm	pm	pm	pm	pm	pm	pm	pm	pm	pm	pm	pm	
A	Nudgee Beach	-	-	-	4.21	-	-	-	-	-	-	-	-	-	-	-	-	-	-	-	-
B	Nudgee	-	3.15	-	4.28	5.11	6.03	7.07	-	-	-	-	-	-	-	-	-	-	-	-	-
C	Virginia School (Sandgate Rd)	-	3.29	-	4.42	5.25	6.16	7.17	-	-	-	-	-	-	-	-	-	-	-	-	-
D	Toombul Interchange A 	3.05	3.46	4.06	4.58	5.42	6.29	-	7.42	8.54	10.04	11.12	-	-	-	-	-	-	-	-	-
E	Sandgate Rd (Oriol Rd stop 23)	3.12	3.53	4.14	5.05	5.49	6.35	-	7.48	9.00	10.09	11.17	-	-	-	-	-	-	-	-	-
F	Valley Island (Ann St stop 216)	3.27	4.09	4.31	5.24	6.05	6.47	-	8.00	9.12	10.21	11.29	-	-	-	-	-	-	-	-	-
G	City, Adelaide St app Edward St stop 37	3.33	4.15	4.37	5.32	6.11	6.52	-	8.05	9.16	10.25	11.33	-	-	-	-	-	-	-	-	-
H	Cultural Centre station	3.39	4.21	4.43	5.41	6.17	6.56	-	8.10	9.21	10.31	11.38	-	-	-	-	-	-	-	-	-

Saturday

map ref	Route number	306	306	306	306	306	306	306	306	306	306	306	306	306	306	306	306	306	306	306	
		am	am	am	am	am	pm	pm	pm	pm	pm	pm	pm	pm	pm	pm	pm	pm	pm	pm	
B	Nudgee	-	-	8.09	9.09	10.09	11.09	12.09	1.09	2.09	3.09	4.09	5.09	-	-	-	-	-	-	-	-
C	Virginia School (Sandgate Rd)	6.39	-	8.22	9.22	10.23	11.22	12.23	1.21	2.21	3.21	4.21	5.21	-	-	-	-	-	-	-	-
D	Toombul Interchange A 	6.50	7.22	8.36	9.37	10.39	11.41	12.39	1.36	2.36	3.34	4.33	5.33	6.31	7.01	8.01	9.01	10.01	11.01	-	-
E	Sandgate Rd (Oriol Rd stop 23)	6.55	7.28	8.42	9.44	10.45	11.48	12.46	1.43	2.42	3.40	4.39	5.39	6.37	7.06	8.06	9.06	10.06	11.06	-	-
F	Valley Island (Ann St stop 216)	7.06	7.39	8.55	9.58	10.59	12.03	1.01	1.56	2.55	3.53	4.51	5.52	6.49	7.19	8.18	9.18	10.19	11.20	-	-
G	City, Adelaide St app Edward St stop 37	7.10	7.43	9.00	10.03	11.05	12.08	1.07	2.02	3.00	3.58	4.56	5.57	6.54	7.24	8.22	9.23	10.23	11.24	-	-
H	Cultural Centre station	7.13	7.46	9.04	10.07	11.09	12.12	1.11	2.06	3.04	4.03	5.00	6.01	6.58	7.28	8.26	9.27	10.27	11.28	-	-

Sunday & public holidays*

map ref	Route number	306	306	306	306	306	306	306	306	306	306	306	306	306	306	306	306	306	306	306	
		am	am	pm	pm	pm	pm	pm	pm	pm	pm	pm	pm	pm	pm	pm	pm	pm	pm	pm	pm
B	Nudgee	9.36	11.36	1.36	3.36	-	-	-	-	-	-	-	-	-	-	-	-	-	-	-	-
C	Virginia School (Sandgate Rd)	9.48	11.50	1.48	3.50	-	-	-	-	-	-	-	-	-	-	-	-	-	-	-	-
D	Toombul Interchange A 	10.03	12.04	2.01	4.03	6.03	7.03	8.03	9.03	-	-	-	-	-	-	-	-	-	-	-	-
E	Sandgate Rd (Oriol Rd stop 23)	10.10	12.11	2.08	4.09	6.09	7.09	8.08	9.08	-	-	-	-	-	-	-	-	-	-	-	-
F	Valley Island (Ann St stop 216)	10.23	12.25	2.20	4.22	6.21	7.21	8.19	9.20	-	-	-	-	-	-	-	-	-	-	-	-
G	City, Adelaide St app Edward St stop 37	10.28	12.30	2.25	4.27	6.25	7.26	8.23	9.24	-	-	-	-	-	-	-	-	-	-	-	-
H	Cultural Centre station	10.34	12.34	2.28	4.30	6.30	7.30	8.27	9.27	-	-	-	-	-	-	-	-	-	-	-	-

Explanations


- Bus does not travel via this location.
- C During school terms trip travels via Nundah State School and does not service stops along Sandgate Rd between Cameron St and Buckland Rd.
- D Service terminates at Toombul Rd stop 23-22, Virginia.
- S During school vacation service commences from Toombul Interchange A.
- * Public holidays - generally, a Sunday timetable will operate on most gazetted public holidays. Please visit translink.com.au or call 13 12 30 for confirmation of public holiday timetables.




Train connections

Transfer to or from train lines at Toombul station.
For real-time connecting train services, please download the **My Translink** app, visit translink.com.au or call 13 12 30.


Monday to Friday

map ref	Route number	306	306	306	306	306	306	306	306	306	306	306	306	306	306	306	306	306	306	306	
		am	am	am	am	am	am	am	am	am	am	am	am	am	pm	pm	pm	pm	pm	pm	
H	Cultural Centre station	6.27	-	6.58	7.27	7.57	8.25	8.57	9.36	10.01	10.19	10.52	11.17	11.58	12.21	12.56	1.30	1.56	2.20	2.52	3.23
G	City, Adelaide St app Edward St stop 23	6.30	-	7.01	7.30	8.00	8.28	9.00	9.39	10.04	10.22	10.55	11.20	12.01	12.24	12.59	1.33	1.59	2.23	2.55	3.26
I	Valley (Wickham St stop 229)	6.39	-	7.09	7.41	8.11	8.39	9.10	9.49	10.14	10.33	11.04	11.30	12.12	12.33	1.10	1.42	2.10	2.32	3.06	3.36
E	Sandgate Rd (Oriell Rd stop 23)	6.50	-	7.23	7.55	8.26	8.53	9.22	10.01	10.26	10.48	11.16	11.42	12.26	12.45	1.23	1.54	2.23	2.45	3.19	3.49
D	Toombul Interchange D 	6.59	-	7.35	8.08	8.41	9.04	9.32	10.11	10.36	11.03	11.26	11.53	12.35	12.57	1.33	2.06	2.33	2.56	3.32	4.01
C	Virginia School	-	G6.57	-	8.24	-	9.19	9.47	10.26	10.51	-	11.41	-	12.51	-	1.48	-	2.49	-	3.52	4.19
B	Nudgee	-	7.09	-	8.46	-	9.37	10.02	10.41	11.06	-	11.56	-	1.11	-	2.05	-	3.10	-	4.07	4.38
A	Nudgee Beach	-	7.16	-	-	-	-	-	-	-	-	12.06	-	-	-	-	-	-	-	4.17	-


Monday to Friday (cont...)

map ref	Route number	306	306	306	306	306	306	306	306	306	306	306	306	306	306	306	306	306	306	306	
		pm	pm	pm	pm	pm	pm	pm	pm	pm	pm	pm	pm	pm	pm	pm	pm	pm	pm	pm	pm
H	Cultural Centre station	3.48	4.19	4.38	5.18	5.55	6.27	7.04	8.19	9.29	10.39	11.47									
G	City, Adelaide St app Edward St stop 23	3.51	4.22	4.41	5.21	5.58	6.30	7.07	8.22	9.32	10.42	11.50									
I	Valley (Wickham St stop 229)	4.02	4.32	4.52	5.33	6.09	6.40	7.17	8.30	9.41	10.50	11.57									
E	Sandgate Rd (Oriell Rd stop 23)	4.17	4.46	5.10	5.50	6.24	6.52	7.28	8.41	9.52	11.00	12.06									
D	Toombul Interchange D 	4.30	5.01	5.24	6.04	6.34	7.04	7.38	8.50	10.00	11.07	12.14									
C	Virginia School	4.49	-	5.41	6.19	6.48	-	-	-	-	-	-									
B	Nudgee	5.06	-	5.59	6.30	7.03	-	-	-	-	-	-									
A	Nudgee Beach	-	-	-	6.45	-	-	-	-	-	-	-									

Saturday

map ref	Route number	306	306	306	306	306	306	306	306	306	306	306	306	306	306	306	306	306	306	306	
		am	am	am	am	pm	pm	pm	pm	pm	pm	pm	pm	pm	pm	pm	pm	pm	pm	pm	pm
H	Cultural Centre station	8.02	9.02	10.02	11.02	12.02	1.02	2.02	3.02	4.02	5.02	6.07	6.37	7.37	8.37	9.37	10.37	11.37			
G	City, Adelaide St app Edward St stop 23	8.05	9.05	10.05	11.05	12.05	1.05	2.05	3.05	4.05	5.05	6.10	6.40	7.40	8.40	9.40	10.40	11.40			
I	Valley (Wickham St stop 229)	8.13	9.14	10.14	11.13	12.15	1.13	2.13	3.14	4.14	5.14	6.19	6.50	7.49	8.48	9.49	10.49	11.49			
E	Sandgate Rd (Oriell Rd stop 23)	8.23	9.25	10.25	11.25	12.27	1.24	2.24	3.25	4.26	5.26	6.30	7.02	8.00	8.58	9.58	10.59	12.00			
D	Toombul Interchange D 	8.32	9.35	10.33	11.33	12.37	1.33	2.33	3.35	4.36	5.35	6.39	7.11	8.06	9.06	10.06	11.09	12.06			
C	Virginia School	8.45	9.49	10.49	11.49	12.53	1.48	2.48	3.50	4.50	5.50	6.53	-	-	-	-	-	-			
B	Nudgee	8.59	10.05	11.05	12.05	1.05	2.05	3.05	4.05	5.05	6.05	-	-	-	-	-	-	-			

Sunday & public holidays*

map ref	Route number	306	306	306	306	306	306	306	306	306	306	306	306	306	306	306	306	306	306	306	
		am	pm	pm	pm	pm	pm	pm	pm	pm	pm	pm	pm	pm	pm	pm	pm	pm	pm	pm	pm
H	Cultural Centre station	10.31	12.26	2.26	4.26	6.26	7.26	8.26	9.26												
G	City, Adelaide St app Edward St stop 23	10.34	12.29	2.29	4.29	6.29	7.29	8.29	9.29												
I	Valley (Wickham St stop 229)	10.43	12.38	2.38	4.38	6.38	7.37	8.37	9.36												
E	Sandgate Rd (Oriell Rd stop 23)	10.55	12.50	2.49	4.50	6.49	7.47	8.47	9.46												
D	Toombul Interchange D 	11.04	1.00	2.58	4.59	6.59	7.53	8.53	9.53												
C	Virginia School	11.18	1.15	3.13	5.11	-	-	-	-												
B	Nudgee	11.30	1.30	3.30	5.24	-	-	-	-												

Explanations


- Bus does not travel via this location.
- G Trip starts at Toombul Rd stop 22, Virginia.
- * Public holidays - generally, a Sunday timetable will operate on most gazetted public holidays. Please visit translink.com.au or call 13 12 30 for confirmation of public holiday timetables.




Train connections

Transfer to or from train lines at Toombul station.
For real-time connecting train services, please download the **My Translink** app, visit translink.com.au or call 13 12 30.


Monday to Friday

map ref	Route number	322	322	322	322	322	322	322	322	322	322	322	322	322	322	322	322	322	322	322	
		am	am	am	am	am	am	am	am	am	am	am	pm	pm	pm	pm	pm	pm	pm	pm	pm
J	Chermside Interchange C	6.14	6.44	7.14	7.44	8.14	8.46	9.30	9.51	10.21	10.51	11.50	12.50	1.50	2.55	4.00	5.00	6.00	6.25	6.56	7.29
K	Wavell Heights (Spence Rd stop 39/40)	6.25	6.58	7.30	8.00	8.25	8.58	9.41	10.02	10.32	11.02	12.02	1.02	2.01	3.07	4.12	5.13	6.11	6.36	7.07	7.40
L	Wavell Heights (Bilsen Rd stop 44)	6.32	7.06	7.39	8.09	8.32	9.06	9.48	10.09	10.39	11.09	12.09	1.09	2.08	3.14	4.19	5.20	6.18	6.43	7.14	7.47
D	Toombul Interchange A 	6.41	X7.13	X7.48	8.18	8.41	9.16	9.57	10.18	10.48	11.18	12.18	1.19	2.18	3.26	4.29	5.31	6.27	-	-	-
E	Sandgate Rd (Oriol Rd stop 23)	6.47	X7.18	X7.54	8.25	8.47	9.23	10.03	10.25	10.54	11.25	12.25	1.26	2.25	3.34	4.36	5.38	6.33	-	-	-
F	Valley Island (Ann St stop 216)	7.01	X7.30	X8.10	8.42	9.01	9.38	10.16	10.38	11.08	11.39	12.40	1.40	2.40	3.50	4.52	5.55	6.47	-	-	-
G	City, Adelaide St app Edward St stop 37	7.06	7.40	8.28	8.50	9.06	9.44	10.22	10.44	11.14	11.45	12.46	1.46	2.46	3.56	4.59	6.02	6.52	-	-	-
H	Cultural Centre station	7.12	-	-	8.57	9.12	9.49	10.27	10.49	11.19	11.50	12.51	1.51	2.52	4.03	5.06	6.09	6.57	-	-	-


Monday to Friday (cont...)

map ref	Route number	322
		pm
J	Chermside Interchange C	8.39
K	Wavell Heights (Spence Rd stop 39/40)	8.50
L	Wavell Heights (Bilsen Rd stop 44)	8.57
D	Toombul Interchange A 	-
E	Sandgate Rd (Oriol Rd stop 23)	-
F	Valley Island (Ann St stop 216)	-
G	City, Adelaide St app Edward St stop 37	-
H	Cultural Centre station	-

Saturday

map ref	Route number	322	322	322	322	322	322	322	322	322	322	322	
		am	am	am	am	pm	pm	pm	pm	pm	pm	pm	
J	Chermside Interchange C	7.30	8.30	9.30	10.30	11.30	12.30	1.30	2.30	3.30	4.30	5.30	6.36
K	Wavell Heights (Spence Rd stop 39/40)	7.40	8.41	9.40	10.40	11.42	12.40	1.40	2.40	3.41	4.40	5.40	6.45
L	Wavell Heights (Bilsen Rd stop 44)	7.46	8.48	9.47	10.47	11.49	12.47	1.47	2.46	3.48	4.47	5.47	6.51
D	Toombul Interchange A 	7.54	8.57	9.56	10.58	12.01	12.58	1.57	2.55	3.57	4.56	5.55	-
E	Sandgate Rd (Oriol Rd stop 23)	8.01	9.04	10.03	11.05	12.08	1.05	2.04	3.02	4.04	5.03	6.01	-
F	Valley Island (Ann St stop 216)	8.13	9.17	10.17	11.20	12.22	1.17	2.17	3.15	4.18	5.17	6.13	-
G	City, Adelaide St app Edward St stop 37	8.18	9.22	10.22	11.27	12.27	1.22	2.22	3.20	4.23	5.22	6.17	-
H	Cultural Centre station	8.23	9.27	10.25	11.31	12.32	1.27	2.27	3.25	4.28	5.26	6.21	-

Sunday & public holidays*

map ref	Route number	322	322	322	322	322	
		am	am	pm	pm	pm	
J	Chermside Interchange C	8.30	10.30	12.30	2.30	4.30	6.30
K	Wavell Heights (Spence Rd stop 39/40)	8.39	10.40	12.41	2.41	4.40	6.39
L	Wavell Heights (Bilsen Rd stop 44)	8.45	10.46	12.48	2.48	4.46	6.45
D	Toombul Interchange A 	8.54	10.55	12.57	2.56	4.54	-
E	Sandgate Rd (Oriol Rd stop 23)	9.01	11.03	1.05	3.04	5.01	-
F	Valley Island (Ann St stop 216)	9.15	11.17	1.19	3.18	5.14	-
G	City, Adelaide St app Edward St stop 37	9.30	11.32	1.35	3.34	5.29	-
H	Cultural Centre station	9.34	11.36	1.39	3.38	5.33	-

Explanations


- Bus does not travel via this location.
- X Service operates EXPRESS from Toombul Interchange A to Sandgate Rd stop 27 Wagner Rd then EXPRESS to Sandgate Rd stop 23 Oriol Rd then EXPRESS to Valley Island stop 216 then all stops via usual 322 route to Adelaide St stop 37.
- * Public holidays - generally, a Sunday timetable will operate on most gazetted public holidays. Please visit translink.com.au or call 13 12 30 for confirmation of public holiday timetables.




Train connections

Transfer to or from train lines at Toombul station.
For real-time connecting train services, please download the **My Translink** app, visit translink.com.au or call 13 12 30.


Monday to Friday

map ref	Route number	322	322	322	322	322	322	322	322	322	322	322	322	322	322	322	322	322	322	322	
		am	am	am	am	am	am	am	am	am	am	pm	pm	pm	pm	pm	pm	pm	pm	pm	pm
H	Cultural Centre station	-	-	-	7.23	8.13	8.43	9.13	9.43	10.43	11.43	12.43	1.43	2.43	3.13	3.43	4.13	4.43	-	5.39	6.09
G	City, Adelaide St app Edward St stop 23	-	-	-	7.26	8.16	8.46	9.16	9.46	10.46	11.46	12.46	1.46	2.46	3.16	3.46	4.16	4.46	J5.19	5.42	6.12
I	Valley (Wickham St stop 229)	-	-	-	7.36	8.28	8.58	9.27	9.58	10.56	11.56	12.56	1.56	2.56	3.26	3.57	4.28	4.58	X5.29	5.54	6.23
E	Sandgate Rd (Oriell Rd stop 23)	-	-	-	7.50	8.42	9.11	9.39	10.09	11.07	12.08	1.09	2.09	3.09	3.39	4.10	4.42	5.13	X5.40	6.09	6.34
D	Toombul Interchange D 	-	-	-	8.03	8.55	9.21	9.50	10.18	11.17	12.17	1.19	2.19	3.20	3.52	4.22	4.55	5.26	X5.55	6.22	6.43
L	Wavell Heights (Bilsen Rd stop 45)	6.20	6.50	7.20	8.12	9.03	9.28	9.57	10.25	11.24	12.24	1.26	2.27	3.30	4.00	4.30	5.03	5.34	6.02	6.29	6.50
K	Wavell Heights (Spence Rd stop 40/39)	6.25	6.56	7.27	8.24	9.12	9.35	10.05	10.34	11.33	12.33	1.34	2.36	3.40	4.10	4.40	5.12	5.43	6.10	6.38	6.57
J	Chermaside Interchange	6.37	7.09	7.41	8.42	9.26	9.47	10.17	10.47	11.46	12.46	1.46	2.50	3.56	4.26	4.56	5.26	5.56	6.21	6.52	7.08


Monday to Friday (cont...)

map ref	Route number	322
		pm
H	Cultural Centre station	6.54
G	City, Adelaide St app Edward St stop 23	6.57
I	Valley (Wickham St stop 229)	7.07
E	Sandgate Rd (Oriell Rd stop 23)	7.18
D	Toombul Interchange D 	7.27
L	Wavell Heights (Bilsen Rd stop 45)	7.34
K	Wavell Heights (Spence Rd stop 40/39)	7.41
J	Chermaside Interchange	7.53

Saturday

map ref	Route number	322	322	322	322	322	322	322	322	322	322	322	
		am	am	am	am	am	pm	pm	pm	pm	pm	pm	
H	Cultural Centre station	-	7.32	8.32	9.35	10.35	11.41	12.44	1.34	2.34	3.34	4.34	5.34
G	City, Adelaide St app Edward St stop 23	-	7.35	8.35	9.38	10.38	11.44	12.47	1.37	2.37	3.37	4.37	5.37
I	Valley (Wickham St stop 229)	-	7.42	8.43	9.47	10.47	11.53	12.56	1.46	2.47	3.46	4.46	5.46
E	Sandgate Rd (Oriell Rd stop 23)	-	7.52	8.54	9.59	10.59	12.06	1.08	1.59	3.00	3.58	4.58	5.57
D	Toombul Interchange D 	-	7.59	9.03	10.08	11.08	12.17	1.17	2.08	3.10	4.07	5.07	6.06
L	Wavell Heights (Bilsen Rd stop 45)	7.20	8.05	9.10	10.15	11.15	12.23	1.24	2.15	3.17	4.14	5.14	6.12
K	Wavell Heights (Spence Rd stop 40/39)	7.26	8.12	9.17	10.23	11.24	12.32	1.31	2.23	3.26	4.21	5.21	6.18
J	Chermaside Interchange	7.36	8.24	9.29	10.35	11.38	12.47	1.41	2.35	3.39	4.33	5.32	6.27

Sunday & public holidays*

map ref	Route number	322	322	322	322	322
		am	am	am	pm	pm
H	Cultural Centre station	-	9.24	11.24	1.24	3.39
G	City, Adelaide St app Edward St stop 23	-	9.27	11.27	1.27	3.42
I	Valley (Wickham St stop 229)	-	9.36	11.35	1.35	3.51
E	Sandgate Rd (Oriell Rd stop 23)	-	9.47	11.45	1.46	4.03
D	Toombul Interchange D 	-	9.57	11.55	1.56	4.13
L	Wavell Heights (Bilsen Rd stop 45)	8.10	10.04	12.02	2.02	4.20
K	Wavell Heights (Spence Rd stop 40/39)	8.16	10.13	12.09	2.09	4.26
J	Chermaside Interchange	8.25	10.26	12.20	2.20	4.36

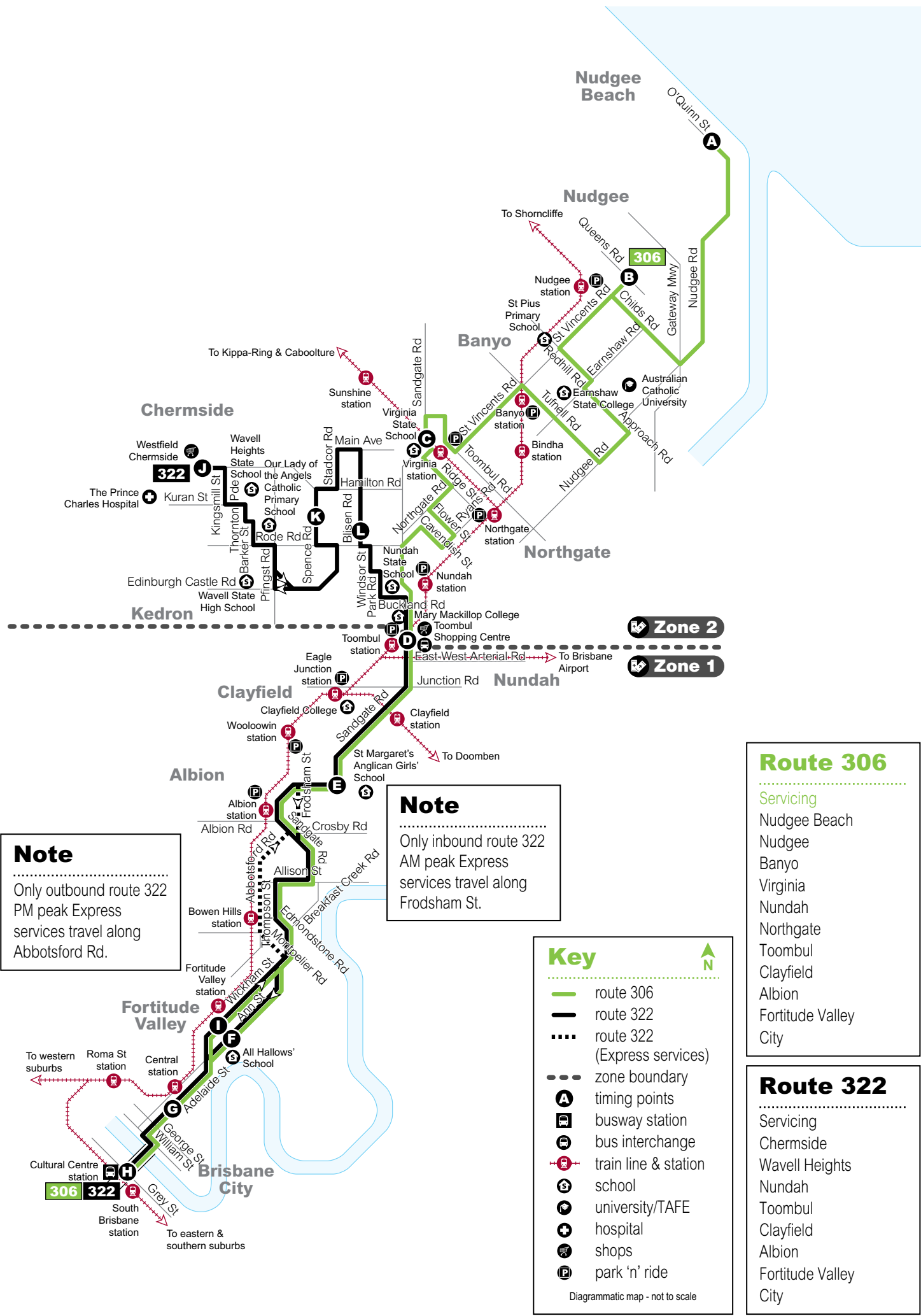
Explanations

- Bus does not travel via this location.
- J Service commences from City Plaza (Adelaide St stop 18), 3 minutes earlier.
- X Service operates EXPRESS from the Valley to Toombul Shopping Centre observing stop 23 Sandgate Rd and stop 27 Sandgate Rd only. Resumes normal route from Toombul.
- * Public holidays - generally, a Sunday timetable will operate on most gazetted public holidays. Please visit translink.com.au or call 13 12 30 for confirmation of public holiday timetables.



Train connections

Transfer to or from train lines at Toombul station.
For real-time connecting train services, please download the **My Translink** app, visit translink.com.au or call 13 12 30.



Note
 Only outbound route 322 PM peak Express services travel along Abbotsford Rd.

Note
 Only inbound route 322 AM peak Express services travel along Frodsham St.

Key

- route 306
- route 322
- ...** route 322 (Express services)
- - -** zone boundary
- A** timing points
- busway station
- bus interchange
- train line & station
- school
- university/TAFE
- hospital
- shops
- park 'n' ride

Diagrammatic map - not to scale

- Route 306**
-
- Servicing
- Nudgee Beach
 - Nudgee
 - Banyo
 - Virginia
 - Nundah
 - Northgate
 - Toombul
 - Clayfield
 - Albion
 - Fortitude Valley
 - City

- Route 322**
-
- Servicing
- Chermside
 - Wavell Heights
 - Nundah
 - Toombul
 - Clayfield
 - Albion
 - Fortitude Valley
 - City